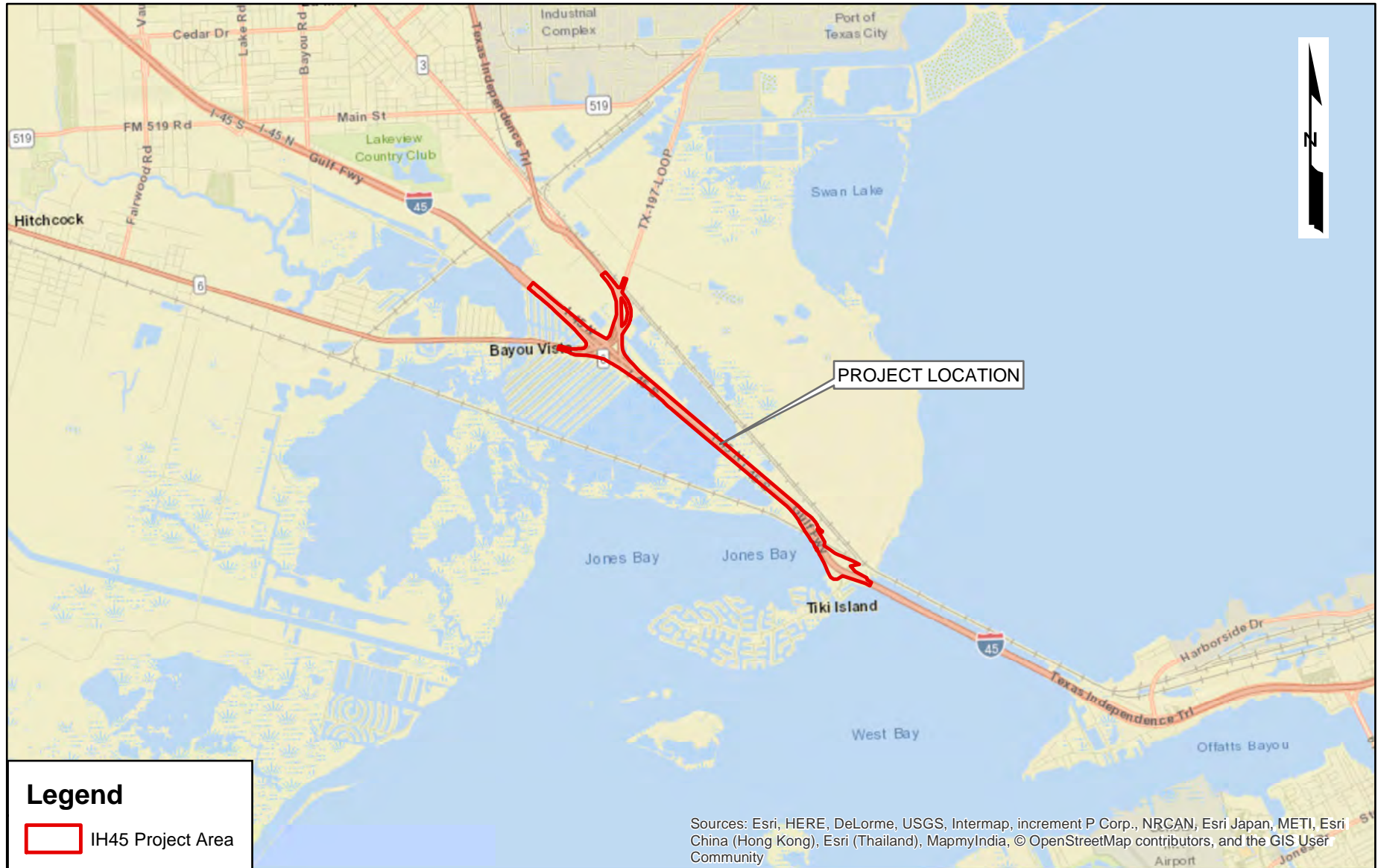




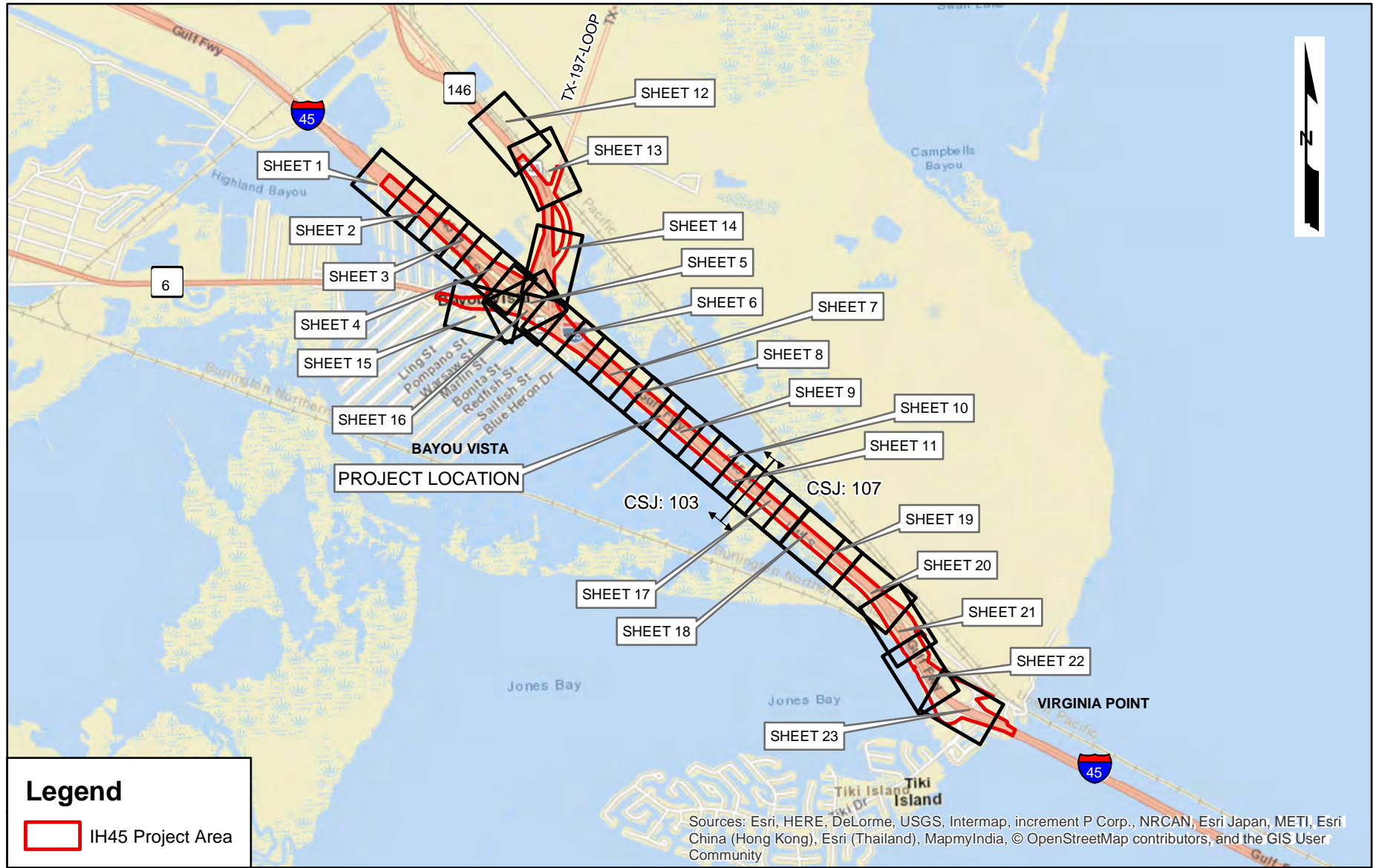


Received 2020-04-22



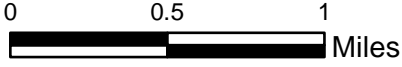


<p>0 0.5 1 Miles</p>	<p><b>IH45 SOUTH</b> (FROM TEXAS CITY WYE TO N. CAUSEWAY BRIDGE) VICINITY MAP</p>			
<p>FIGURE 1</p>	<p>GALVESTON COUNTY, TEXAS</p>	<table border="1" style="width: 100%;"> <tr> <td data-bbox="1522 1430 1822 1515"> <p>PREPARED BY:  ECOSYSTEM PLANNING &amp; RESTORATION</p> </td> <td data-bbox="1822 1430 1959 1515"> <p>DATE: JAN. 2020</p> </td> </tr> </table>	<p>PREPARED BY:  ECOSYSTEM PLANNING &amp; RESTORATION</p>	<p>DATE: JAN. 2020</p>
<p>PREPARED BY:  ECOSYSTEM PLANNING &amp; RESTORATION</p>	<p>DATE: JAN. 2020</p>			

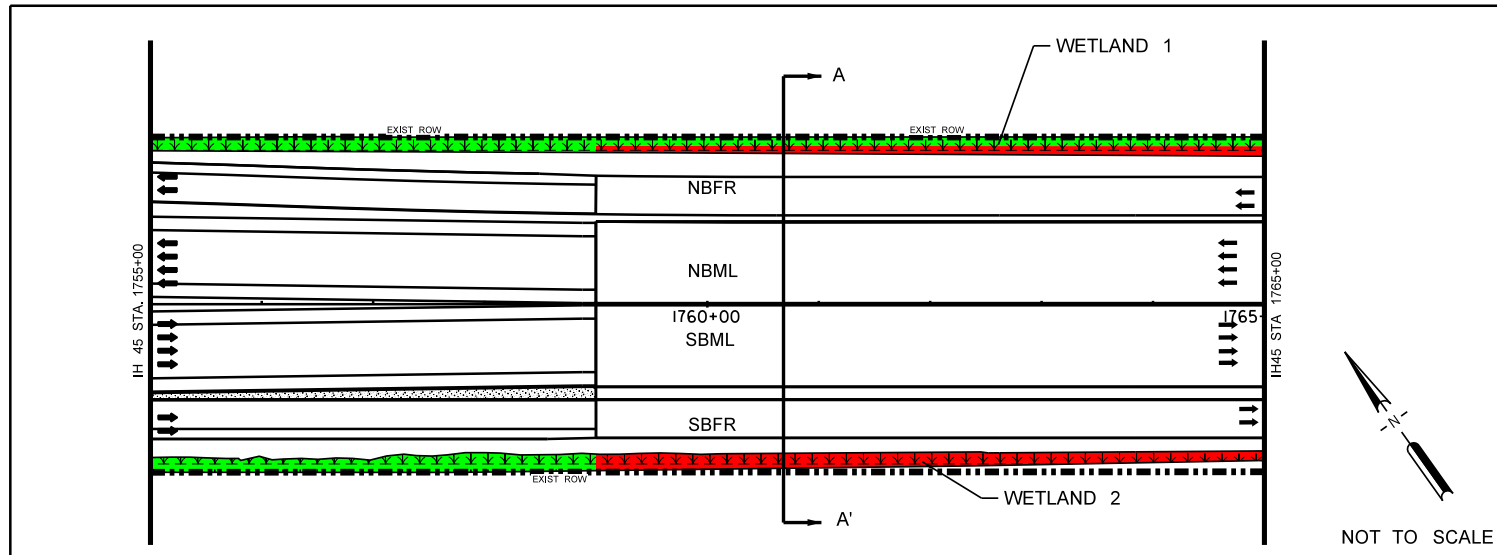


**Legend**

 IH45 Project Area

Sources: Esri, HERE, DeLorme, USGS, Intermap, increment P Corp., NRCAN, Esri Japan, METI, Esri China (Hong Kong), Esri (Thailand), MapmyIndia, © OpenStreetMap contributors, and the GIS User Community

 <p>0 0.5 1 Miles</p>	<p align="center"><b>IH45 SOUTH</b>                  (FROM TEXAS CITY WYE TO N. CAUSEWAY BRIDGE)                  VICINITY MAP</p>			
<p align="center">FIGURE 1</p>	<p align="center">GALVESTON COUNTY, TEXAS</p>		<p>PREPARED BY:   ECOSYSTEM                  PLANNING &amp;                  RESTORATION</p>	<p>DATE:                  APRIL                  2020</p>



AREA LABEL	JURISDICTIONAL AREA (AC.)	NORTHING	EASTING	TEMP. IMPACT (AC)	REASON FOR TEMP IMPACT	PERM. IMPACT (AC)	AMOUNT OF FILL (CY)	REASON FOR PERM IMPACT
WETLAND 1	2.391	29.335061	-94.937999	1.413	TEMP. ACCESS	0.978	1578	ROADWAY FILL
WETLAND 2	0.551	29.337110	-94.942350	0.224	TEMP. ACCESS	0.327	528	ROADWAY FILL

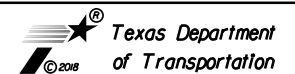
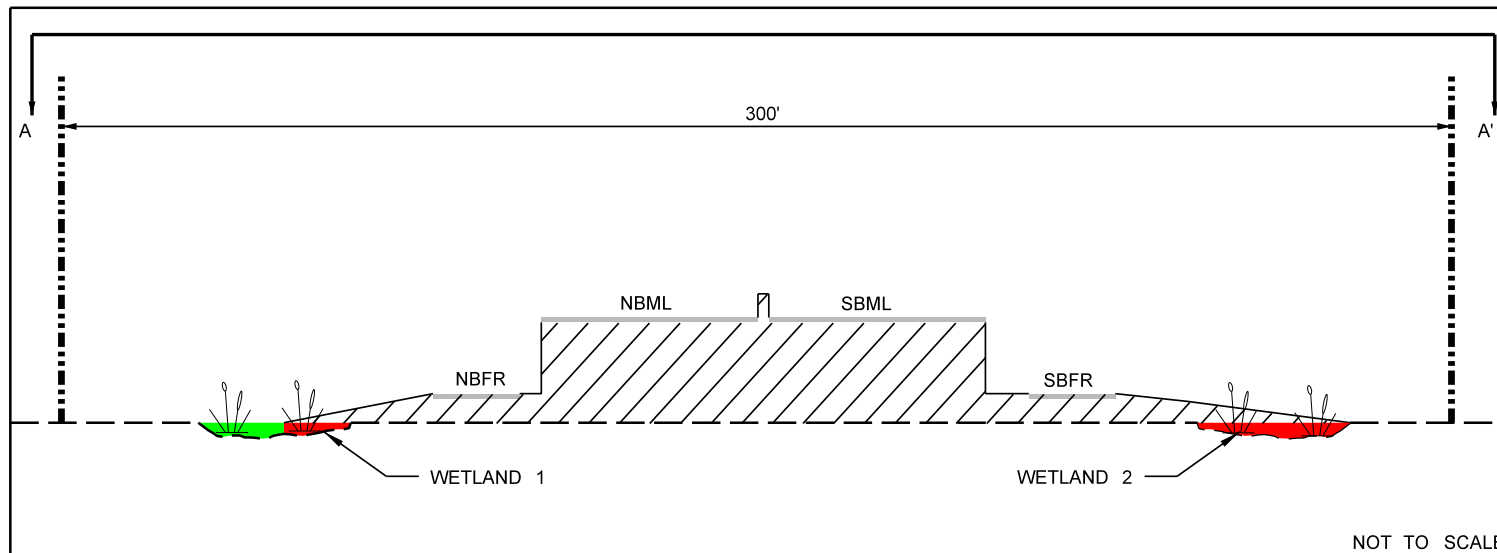


EXHIBIT 1

I45  
CSJ: 0500-04-103  
GALVESTON COUNTY, TX

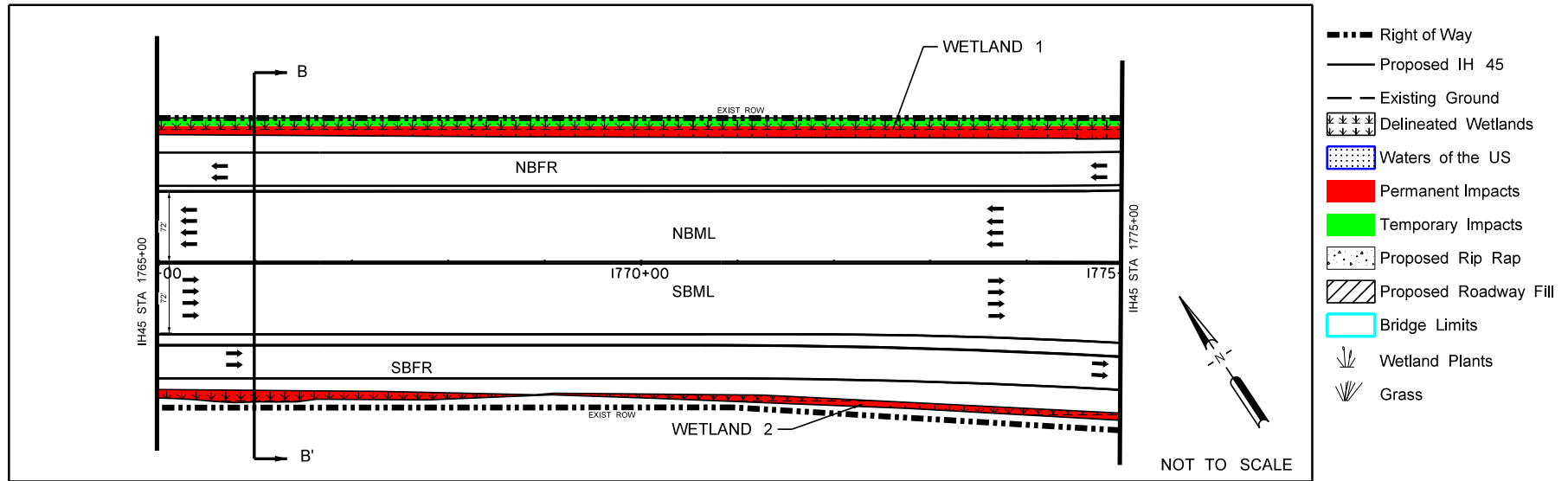
IMPACTS TO WATERS  
OF THE US  
INCLUDING WETLANDS

PLAN AND PROFILE

FROM STA 1755+00  
TO STA 1765+00

SHEET 1 OF 23

NOT TO SCALE



AREA LABEL	JURISDICTIONAL AREA (AC.)	NORTHING	EASTING	TEMP. IMPACT (AC)	REASON FOR TEMP IMPACT	PERM. IMPACT (AC)	AMOUNT OF FILL (CY)	REASON FOR PERM IMPACT
WETLAND 1	2.391	29.335061	-94.937999	1.413	TEMP. ACCESS	0.978	1578	ROADWAY FILL
WETLAND 2	0.551	29.337110	-94.942350	0.224	TEMP. ACCESS	0.327	528	ROADWAY FILL

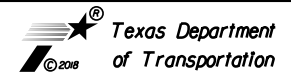
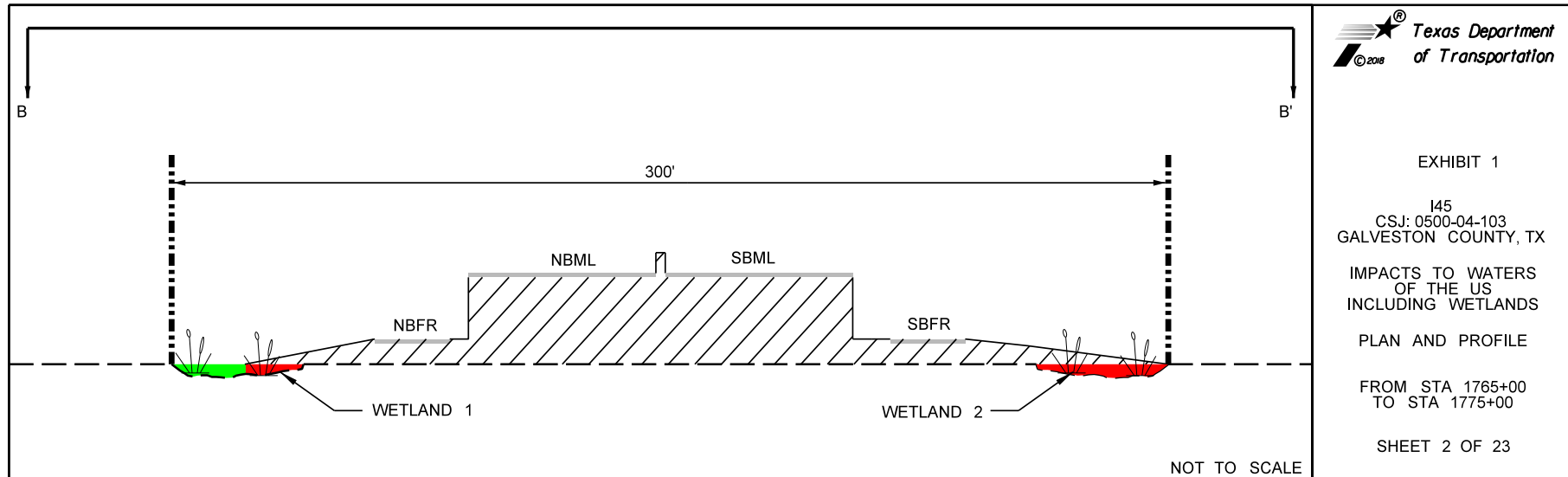


EXHIBIT 1

I45  
CSJ: 0500-04-103  
GALVESTON COUNTY, TX

IMPACTS TO WATERS  
OF THE US  
INCLUDING WETLANDS

PLAN AND PROFILE

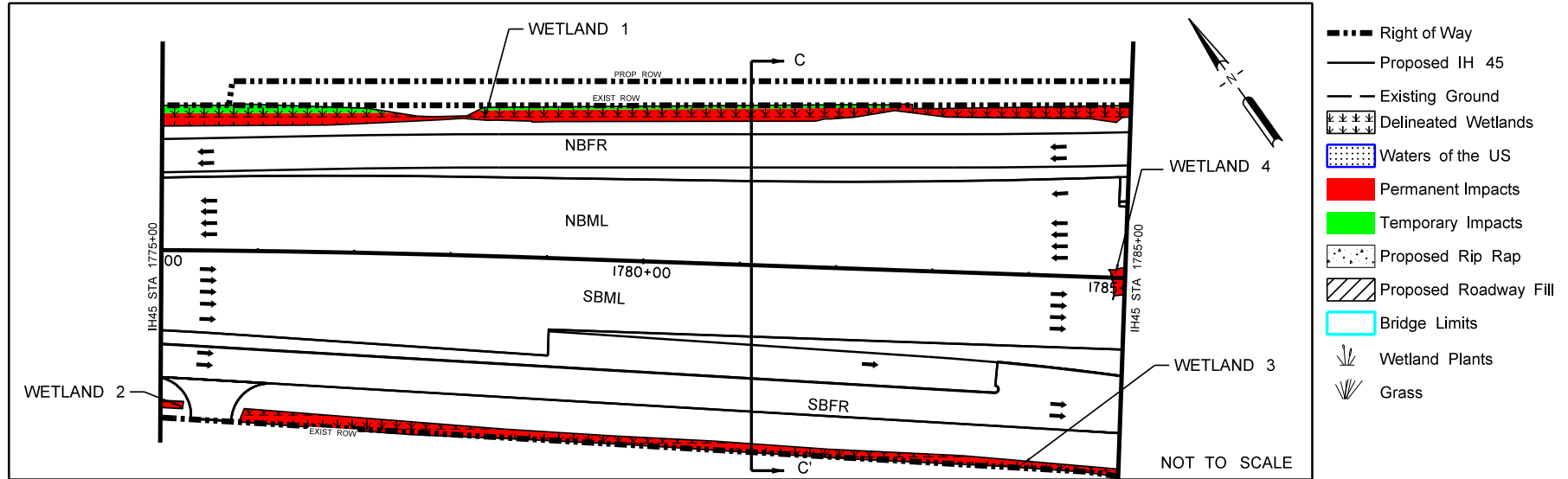
FROM STA 1765+00  
TO STA 1775+00

SHEET 2 OF 23

NOT TO SCALE



Received 2020-04-22



AREA LABEL	JURISDICTIONAL AREA (AC.)	NORTHING	EASTING	TEMP. IMPACT (AC)	REASON FOR TEMP IMPACT	PERM. IMPACT (AC)	AMOUNT OF FILL (CY)	REASON FOR PERM IMPACT
WETLAND 1	2.391	29.335061	-94.937999	1.413	TEMP. ACCESS	0.978	1578	ROADWAY FILL
WETLAND 2	0.551	29.337110	-94.942350	0.224	TEMP. ACCESS	0.327	528	ROADWAY FILL
WETLAND 3	0.508	29.332510	-94.934890	0.135	TEMP. ACCESS	0.3729	602	ROADWAY FILL
WETLAND 4	0.253	29.330659	-94.935655	0.000	N/A	0.253	408	ROADWAY FILL

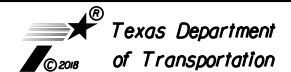
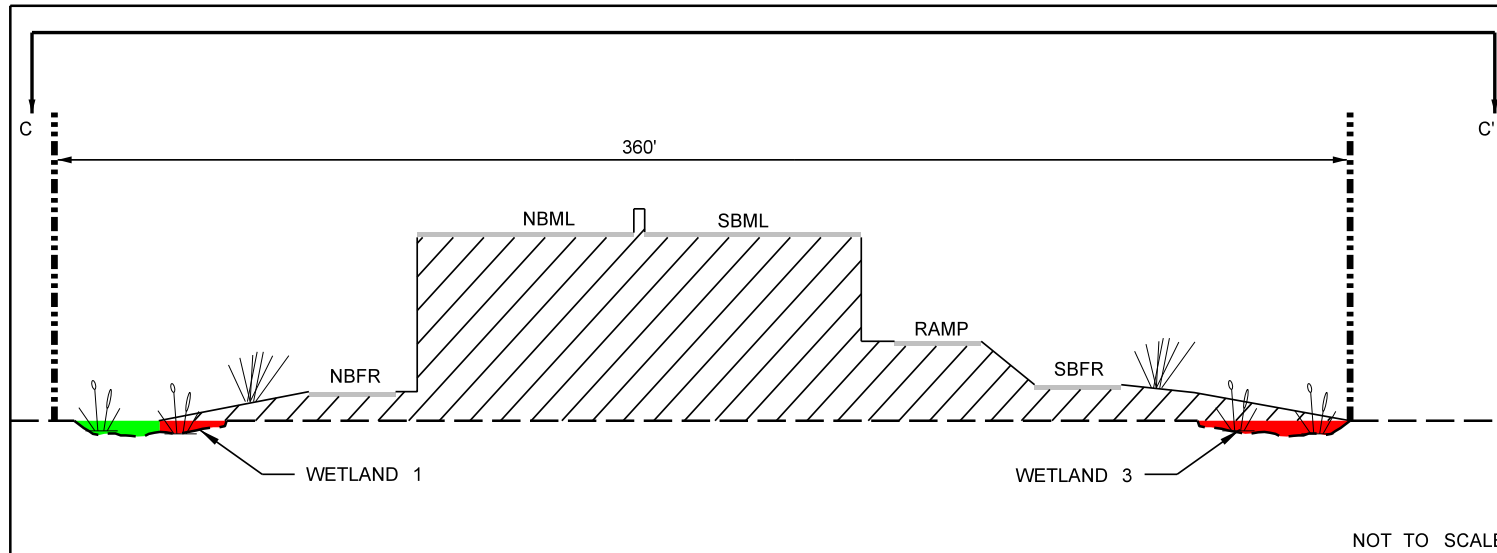


EXHIBIT 1

I45  
CSJ: 0500-04-103  
GALVESTON COUNTY, TX

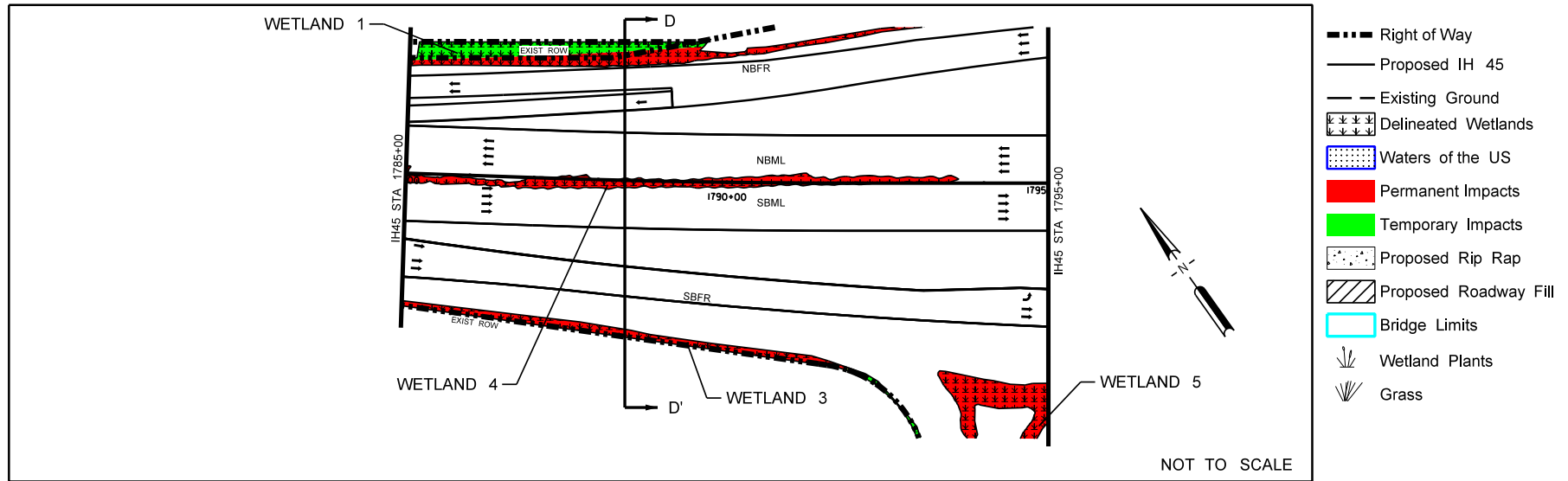
IMPACTS TO WATERS OF THE US INCLUDING WETLANDS

PLAN AND PROFILE

FROM STA 1775+00 TO STA 1785+00

SHEET 3 OF 23

NOT TO SCALE



AREA LABEL	JURISDICTIONAL AREA (AC.)	NORTHING	EASTING	TEMP. IMPACT (AC)	REASON FOR TEMP IMPACT	PERM. IMPACT (AC)	AMOUNT OF FILL (CY)	REASON FOR PERM IMPACT
WETLAND 1	2.391	29.335061	-94.937999	1.413	TEMP. ACCESS	0.978	1578	ROADWAY FILL
WETLAND 2	0.551	29.337110	-94.942350	0.224	TEMP. ACCESS	0.327	528	ROADWAY FILL
WETLAND 3	0.508	29.332510	-94.934890	0.135	TEMP. ACCESS	0.3729	602	ROADWAY FILL
WETLAND 5	0.346	29.330659	-94.935655	0.000	N/A	0.346	558	ROADWAY FILL

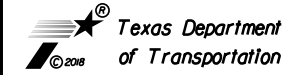
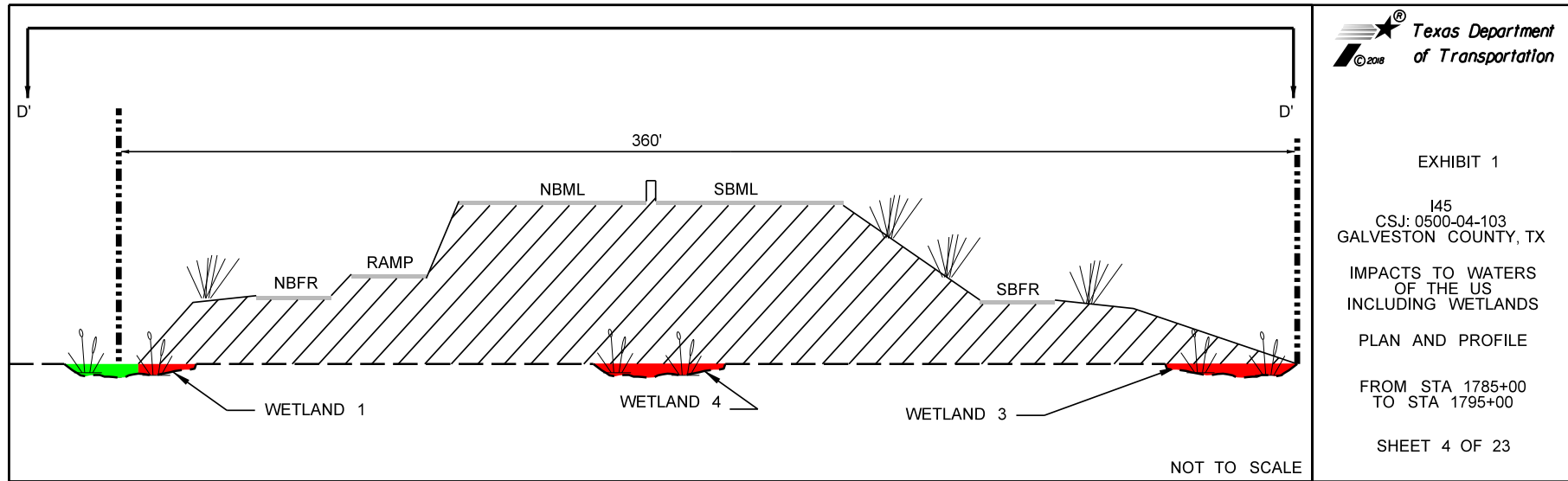


EXHIBIT 1

I45  
CSJ: 0500-04-103  
GALVESTON COUNTY, TX

IMPACTS TO WATERS OF THE US INCLUDING WETLANDS

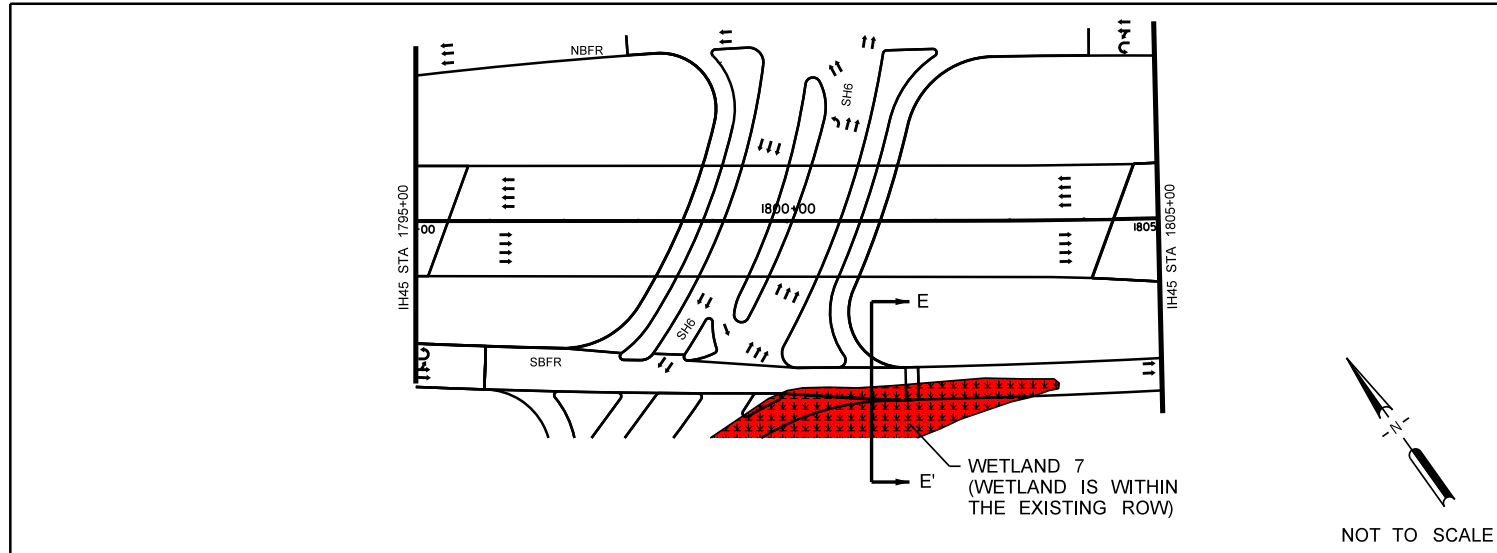
PLAN AND PROFILE

FROM STA 1785+00 TO STA 1795+00

SHEET 4 OF 23

NOT TO SCALE

Received 2020-04-22



AREA LABEL	JURISDICTIONAL AREA (AC.)	NORTHING	EASTING	TEMP. IMPACT (AC)	REASON FOR TEMP IMPACT	PERM. IMPACT (AC)	AMOUNT OF FILL (CY)	REASON FOR PERM IMPACT
WETLAND 7	0.969	29.329710	-94.933821	0.000	N/A	0.969	1563	ROADWAY FILL

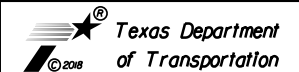
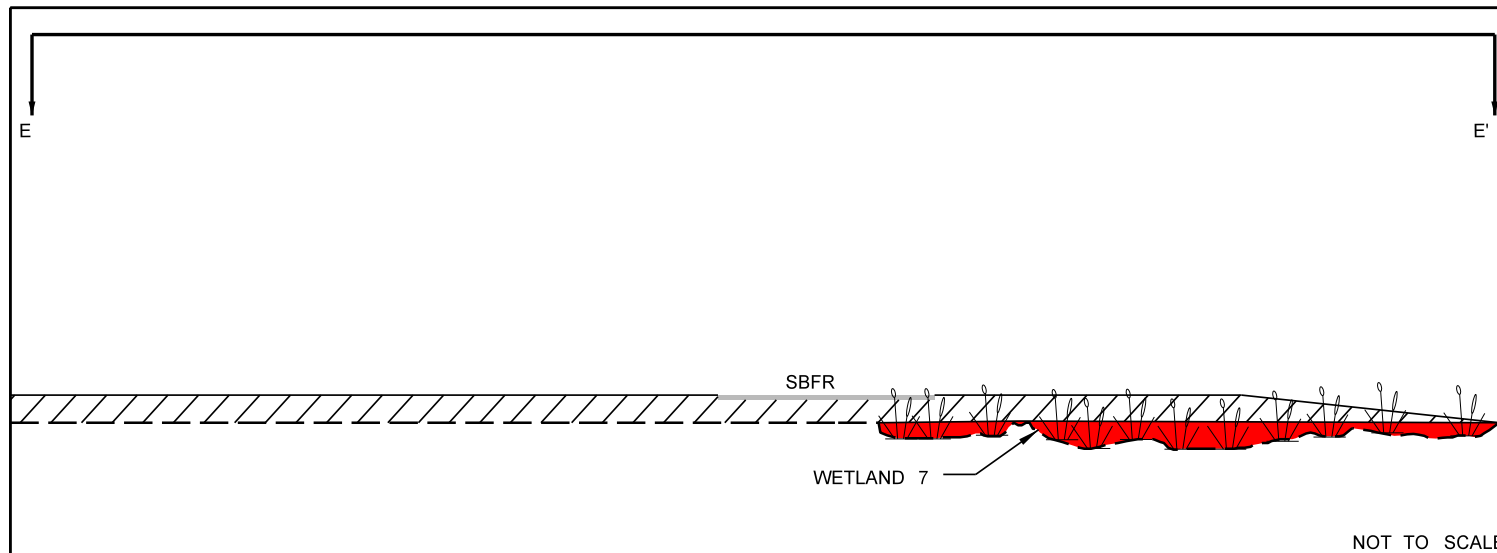


EXHIBIT 1

I45  
CSJ: 0500-04-103  
GALVESTON COUNTY, TX

IMPACTS TO WATERS  
OF THE US  
INCLUDING WETLANDS

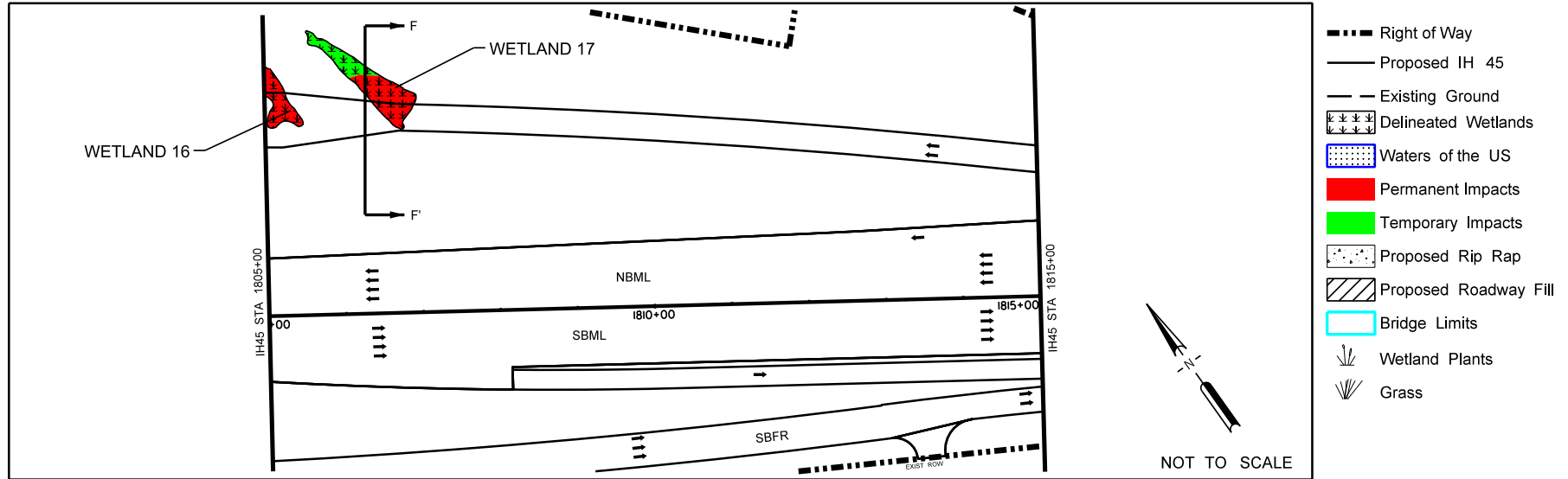
PLAN AND PROFILE

FROM STA 1795+00  
TO STA 1805+00

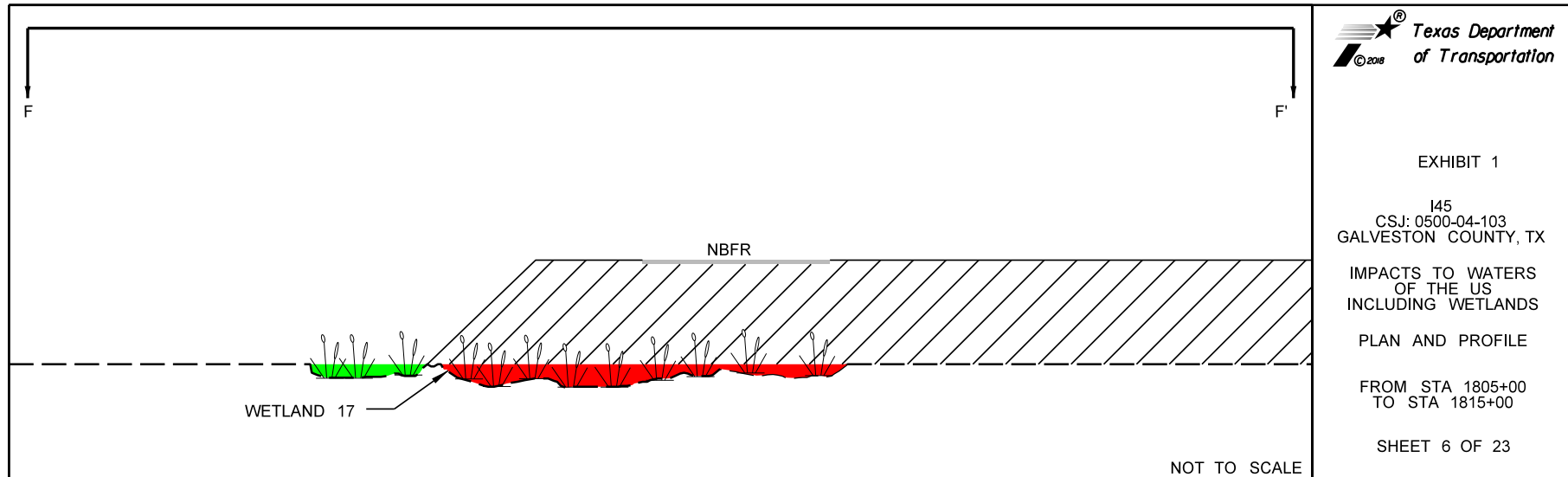
SHEET 5 OF 23

NOT TO SCALE

Received 2020-04-22

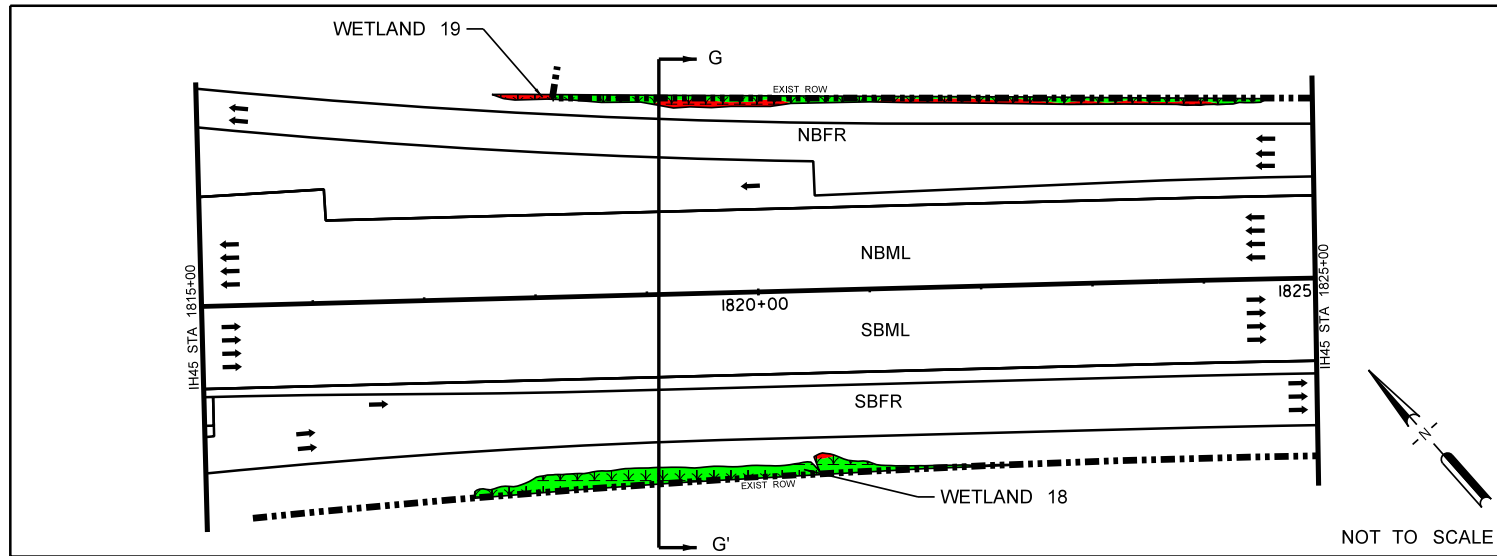


AREA LABEL	JURISDICTIONAL AREA (AC.)	NORTHING	EASTING	TEMP. IMPACT (AC)	REASON FOR TEMP IMPACT	PERM. IMPACT (AC)	AMOUNT OF FILL (CY)	REASON FOR PERM IMPACT
WETLAND 16	0.557	29.330676	-94.931741	0.000	N/A	0.557	899	ROADWAY FILL
WETLAND 17	0.104	29.329927	-94.931311	0.036	TEMP. ACCESS	0.068	109	ROADWAY FILL





Received 2020-04-22



AREA LABEL	JURISDICTIONAL AREA (AC.)	NORTHING	EASTING	TEMP. IMPACT (AC)	REASON FOR TEMP IMPACT	PERM. IMPACT (AC)	AMOUNT OF FILL (CY)	REASON FOR PERM IMPACT
WETLAND 18	0.112	29.326572	-94.929112	0.110	TEMP. ACCESS	0.002	2	ROADWAY FILL
WETLAND 19	0.100	29.327017	-94.928079	0.059	TEMP. ACCESS	0.041	66	ROADWAY FILL

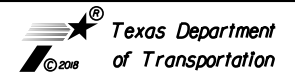
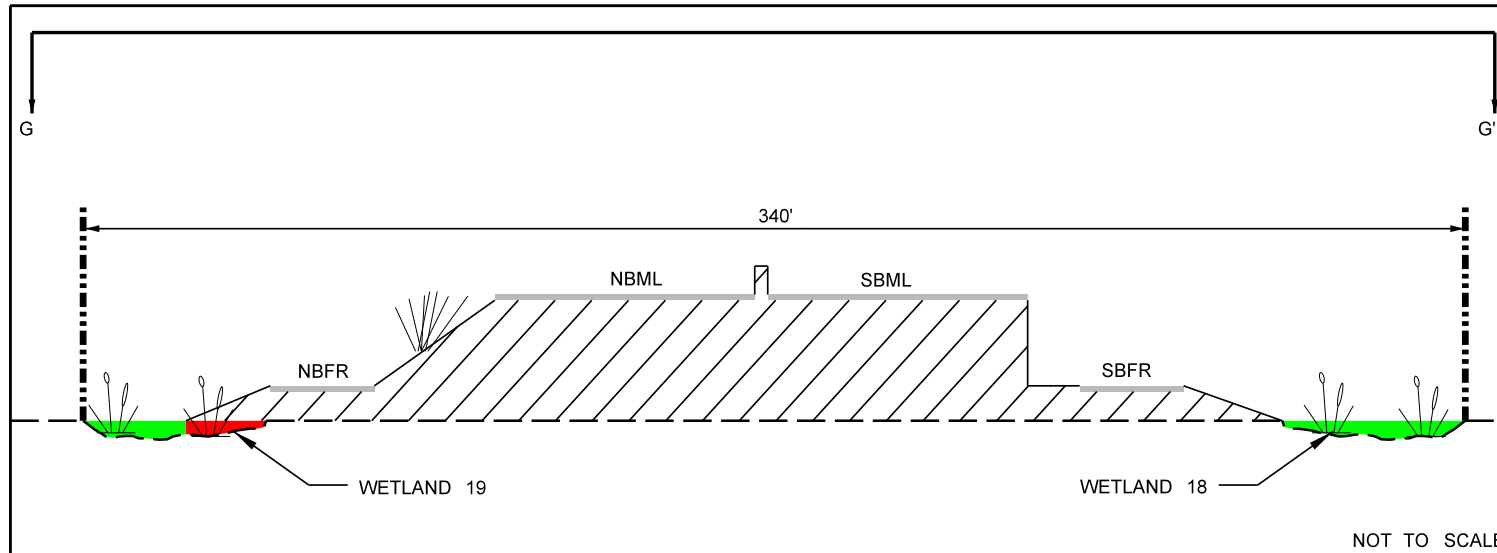


EXHIBIT 1

I45  
CSJ: 0500-04-103  
GALVESTON COUNTY, TX


IMPACTS TO WATERS  
OF THE US  
INCLUDING WETLANDS

PLAN AND PROFILE

FROM STA 1815+00  
TO STA 1825+00

SHEET 7 OF 23

Received 2020-04-22



AREA LABEL	JURISDICTIONAL AREA (AC.)	NORTHING	EASTING	TEMP. IMPACT (AC)	REASON FOR TEMP IMPACT	PERM. IMPACT (AC)	AMOUNT OF FILL (CY)	REASON FOR PERM IMPACT
WETLAND 20	0.014	29.325189	-94.925787	0.001	TEMP. ACCESS	0.014	22	ROADWAY FILL
WETLAND 21	0.582	29.323351	-94.924999	0.549	TEMP. ACCESS	0.033	54	ROADWAY FILL

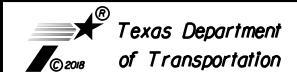
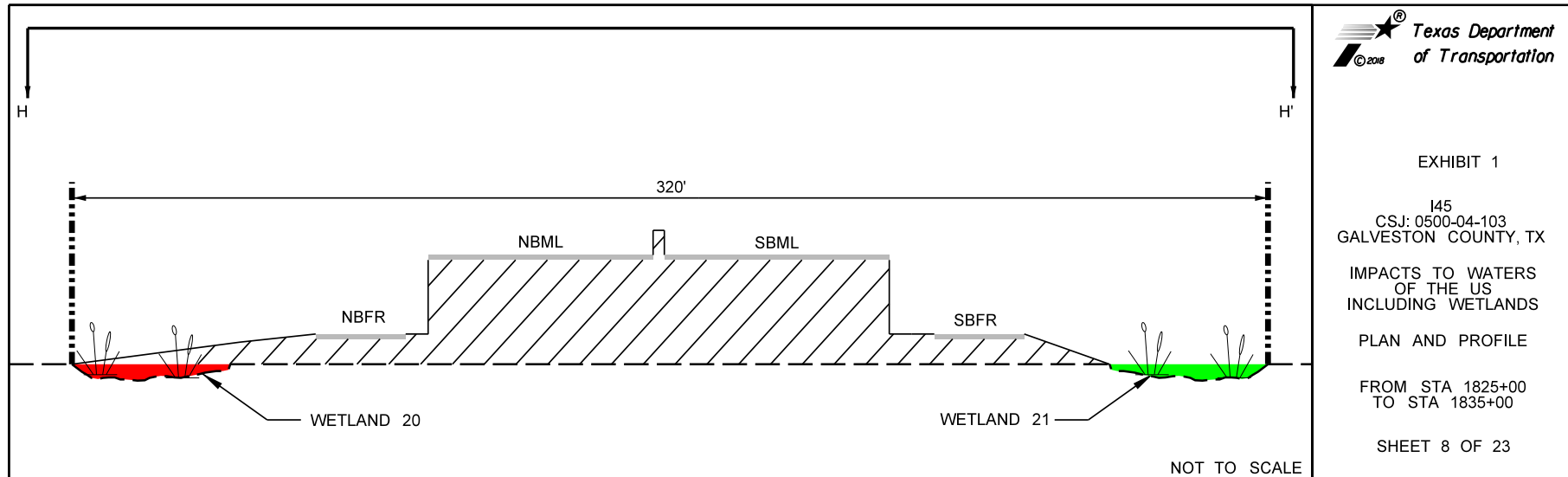


EXHIBIT 1

I45  
CSJ: 0500-04-103  
GALVESTON COUNTY, TX

IMPACTS TO WATERS  
OF THE US  
INCLUDING WETLANDS

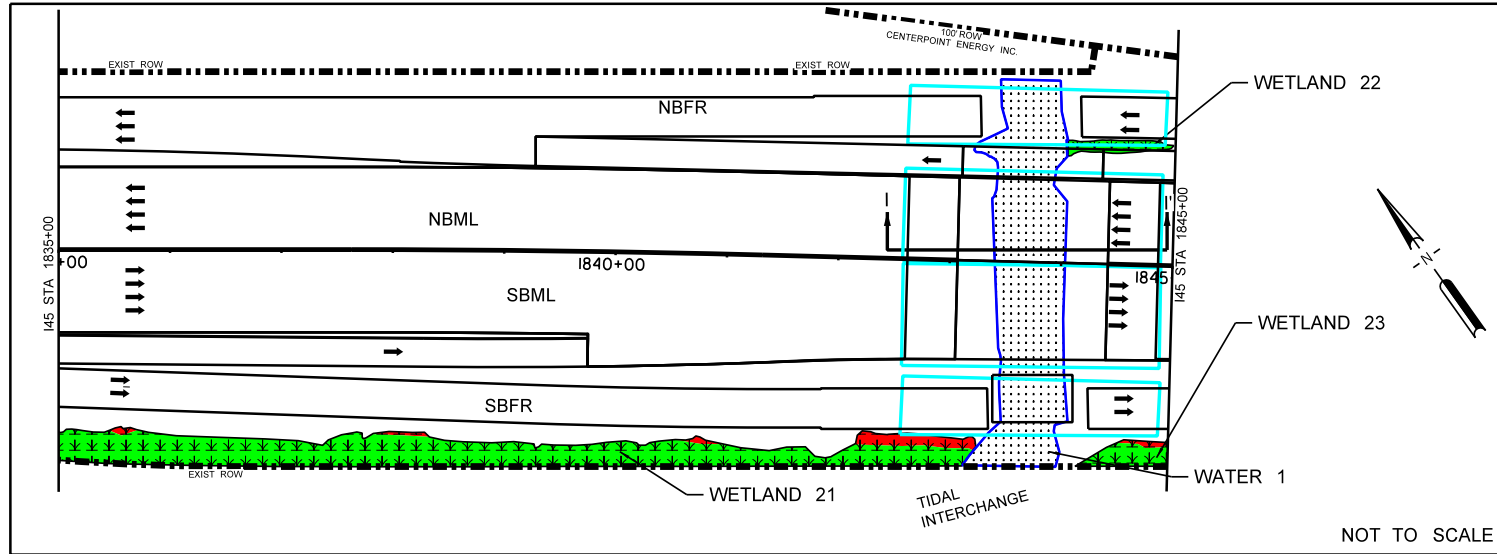
PLAN AND PROFILE

FROM STA 1825+00  
TO STA 1835+00

SHEET 8 OF 23

NOT TO SCALE

Received 2020-04-22



- Right of Way
- Proposed IH 45
- - - Existing Ground
- ▤ Delineated Wetlands
- ▤ Waters of the US
- Permanent Impacts
- Temporary Impacts
- ▤ Proposed Rip Rap
- ▨ Proposed Roadway Fill
- - - Bridge Limits
- ▤ Wetland Plants
- ▤ Grass

NOT TO SCALE

AREA LABEL	JURISDICTIONAL AREA (AC.)	NORTHING	EASTING	TEMP. IMPACT (AC)	REASON FOR TEMP IMPACT	PERM. IMPACT (AC)	AMOUNT OF FILL (CY)	REASON FOR PERM IMPACT
WETLAND 21	0.582	29.323351	-94.924999	0.549	TEMP. ACCESS	0.033	54	ROADWAY FILL
WETLAND 22	0.021	29.322558	-94.922748	0.021	TEMP. ACCESS	0.000	0	N/A
WETLAND 23	1.476	29.319630	-94.920354	0.865	TEMP. ACCESS	0.611	986	ROADWAY FILL
WATER 1	0.488	29.322467	-94.923190	0.000	AVOIDED	0.000	0	AVOIDED

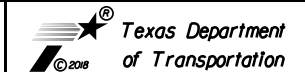
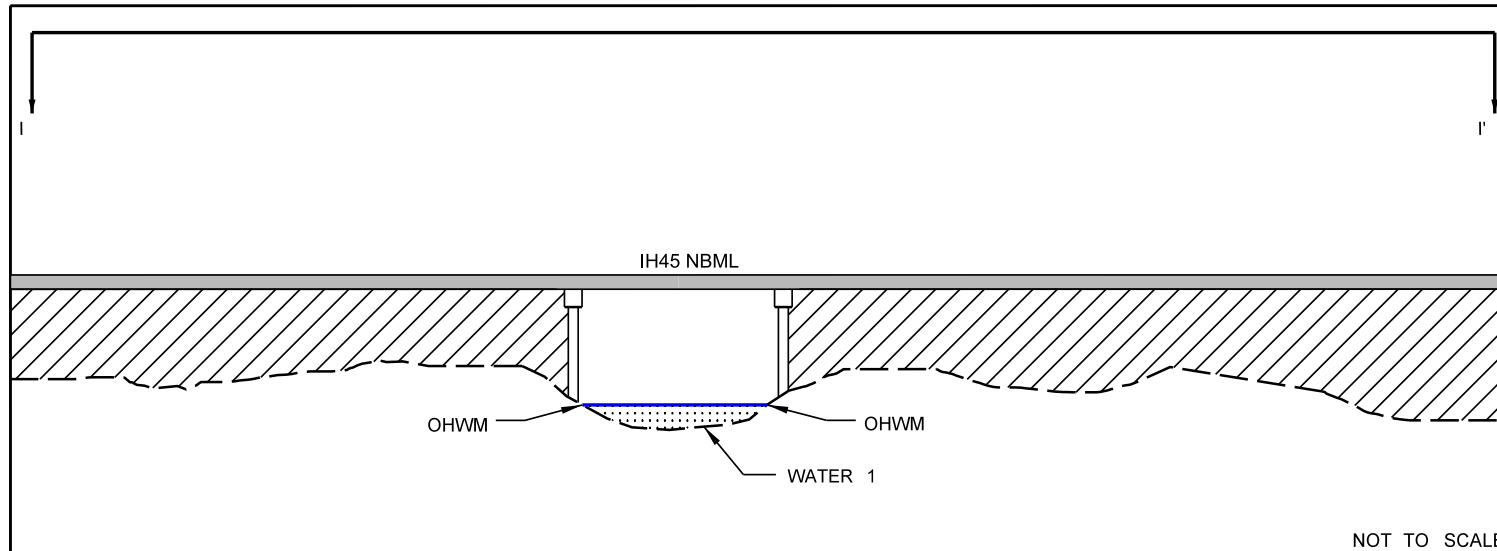


EXHIBIT 1

I45  
CSJ: 0500-04-103  
GALVESTON COUNTY, TX

IMPACTS TO WATERS  
OF THE US  
INCLUDING WETLANDS


PLAN AND PROFILE

FROM STA 1835+00  
TO STA 1845+00

SHEET 9 OF 23

NOT TO SCALE

Received 2020-04-22



- Right of Way
- Proposed IH 45
- Existing Ground
- ▨ Delineated Wetlands
- ▨ Waters of the US
- Permanent Impacts
- Temporary Impacts
- ▨ Proposed Rip Rap
- ▨ Proposed Roadway Fill
- Bridge Limits
- 🌿 Wetland Plants
- 🌿 Grass

AREA LABEL	JURISDICTIONAL AREA (AC.)	NORTHING	EASTING	TEMP. IMPACT (AC)	REASON FOR TEMP IMPACT	PERM. IMPACT (AC)	AMOUNT OF FILL (CY)	REASON FOR PERM IMPACT
WETLAND 23	1.476	29.319630	-94.920354	0.865	TEMP. ACCESS	0.611	986	ROADWAY FILL

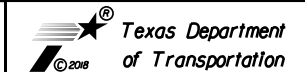
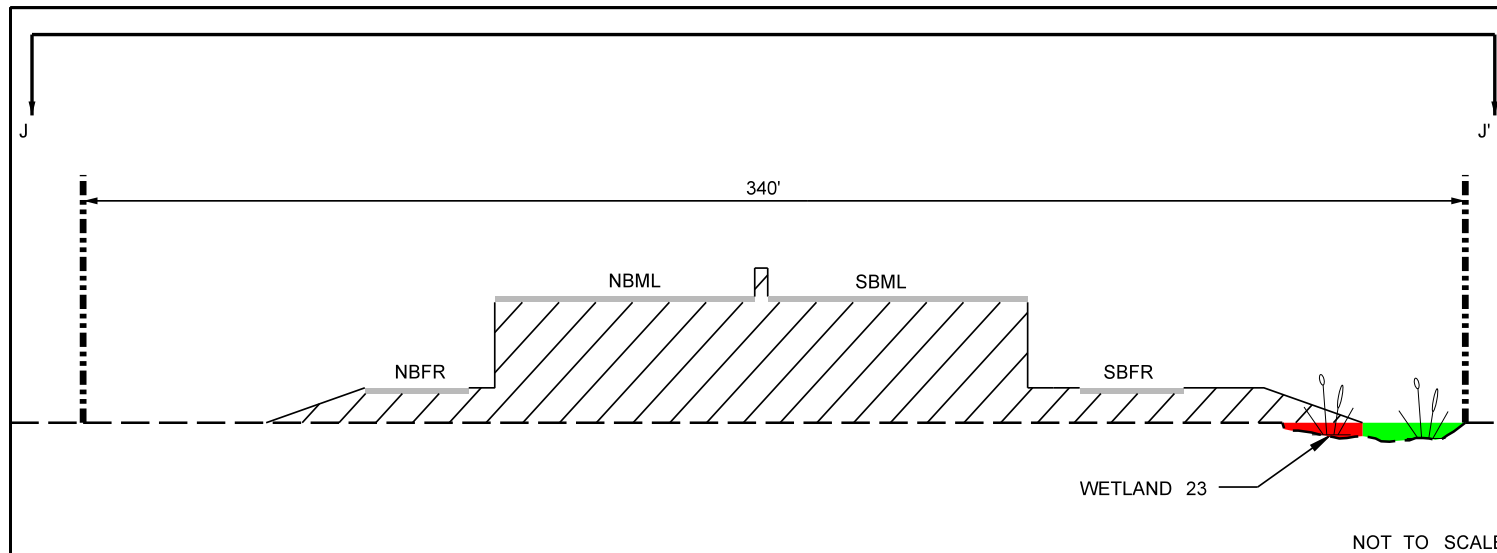


EXHIBIT 1

I45  
CSJ: 0500-04-103  
GALVESTON COUNTY, TX


IMPACTS TO WATERS OF THE US INCLUDING WETLANDS

PLAN AND PROFILE

FROM STA 1845+00 TO STA 1855+00

SHEET 10 OF 23

NOT TO SCALE



AREA LABEL	JURISDICTIONAL AREA (AC.)	NORTHING	EASTING	TEMP. IMPACT (AC)	REASON FOR TEMP IMPACT	PERM. IMPACT (AC)	AMOUNT OF FILL (CY)	REASON FOR PERM IMPACT
WETLAND 23	1.476	29.319630	-94.920354	0.865	TEMP. ACCESS	0.611	986	ROADWAY FILL
WETLAND 24	0.112	29.318628	-94.917598	0.100	TEMP. ACCESS	0.012	19	ROADWAY FILL

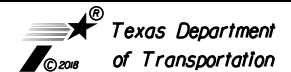
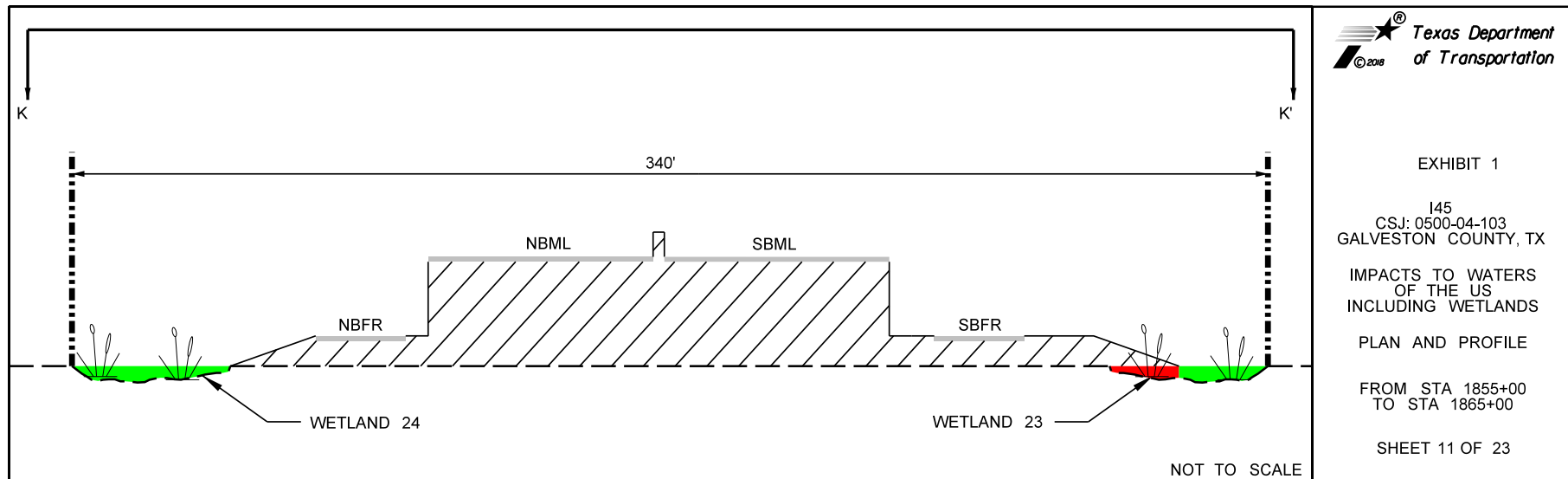


EXHIBIT 1

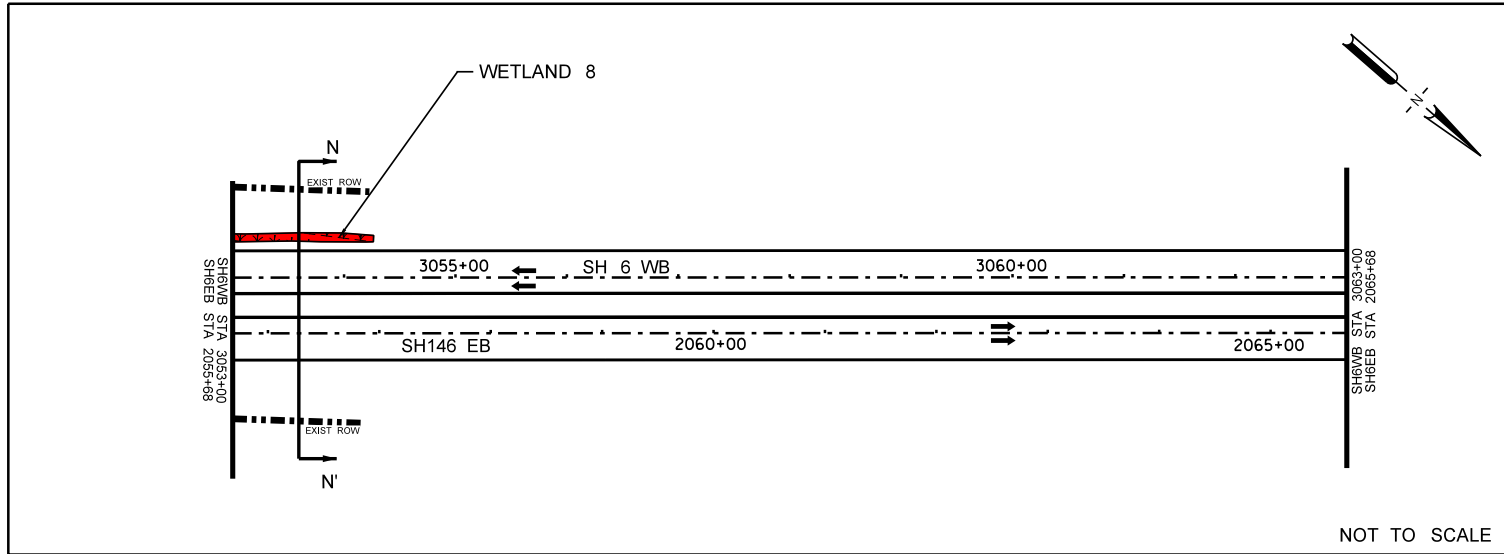
I45  
CSJ: 0500-04-103  
GALVESTON COUNTY, TX

IMPACTS TO WATERS  
OF THE US  
INCLUDING WETLANDS

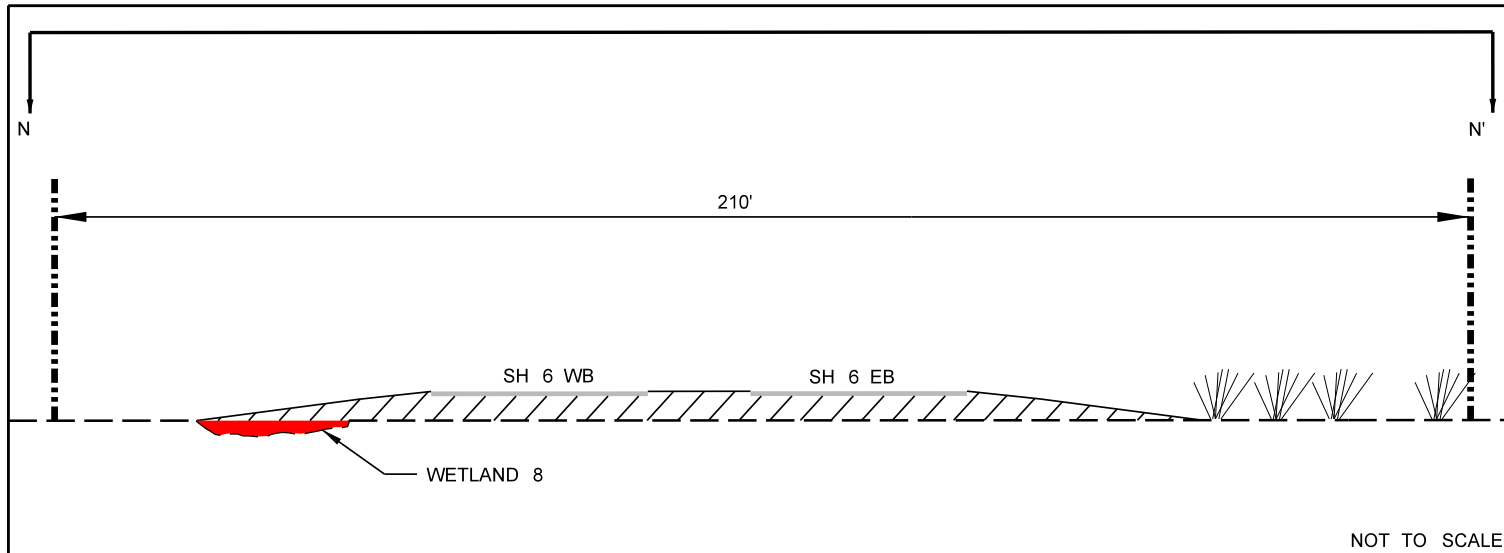
PLAN AND PROFILE

FROM STA 1855+00  
TO STA 1865+00

SHEET 11 OF 23



AREA LABEL	JURISDICTIONAL AREA (AC.)	NORTHING	EASTING	TEMP. IMPACT (AC)	REASON FOR TEMP IMPACT	PERM. IMPACT (AC)	AMOUNT OF FILL (CY)	REASON FOR PERM IMPACT
WETLAND 8	0.198	29.337702	-94.932502	0.000	N/A	0.198	319	ROADWAY FILL




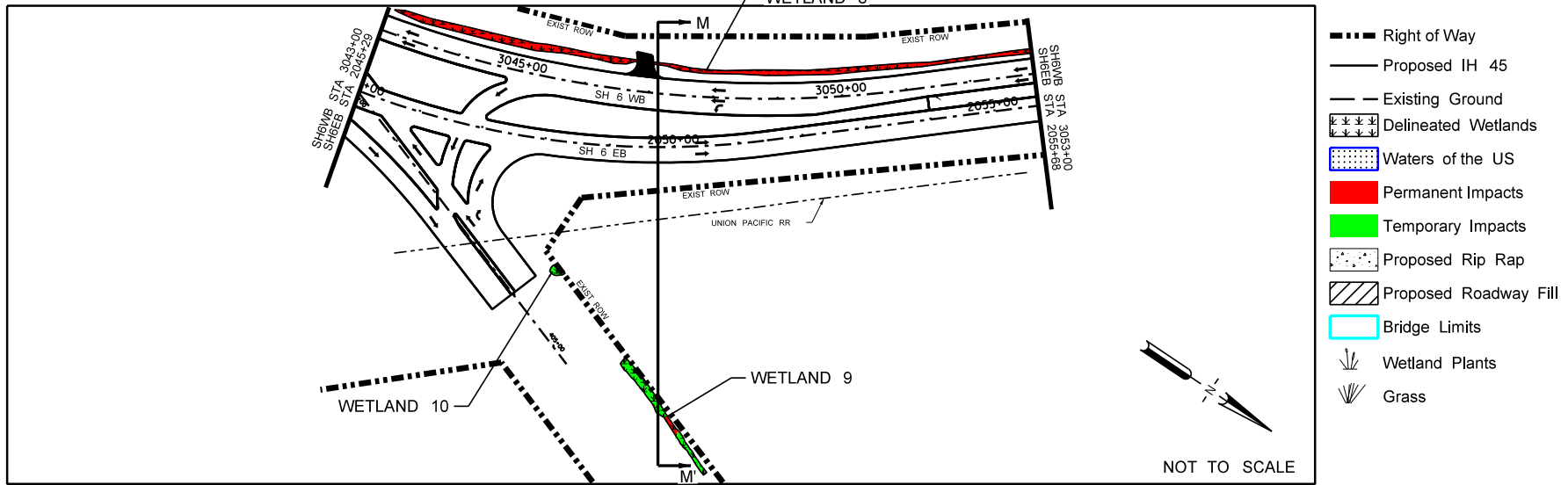

**Texas Department of Transportation**  
 © 2018

EXHIBIT 1  
 I45  
 CSJ: 0500-01-107  
 GALVESTON COUNTY, TX  
 IMPACTS TO WATERS OF THE US INCLUDING WETLANDS  
 PLAN AND PROFILE  
 SHEET 12 OF 23

NOT TO SCALE





AREA LABEL	JURISDICTIONAL AREA (AC.)	NORTHING	EASTING	TEMP. IMPACT (AC)	REASON FOR TEMP IMPACT	PERM. IMPACT (AC)	AMOUNT OF FILL (CY)	REASON FOR PERM IMPACT
WETLAND 8	0.198	29.337702	-94.932502	0.000	N/A	0.198	319	ROADWAY FILL
WETLAND 9	0.046	29.338259	-94.930762	0.042	TEMP. ACCESS	0.005	7	ROADWAY FILL
WETLAND 10	0.006	29.337565	-94.931079	0.006	TEMP. ACCESS	0.000	0	N/A

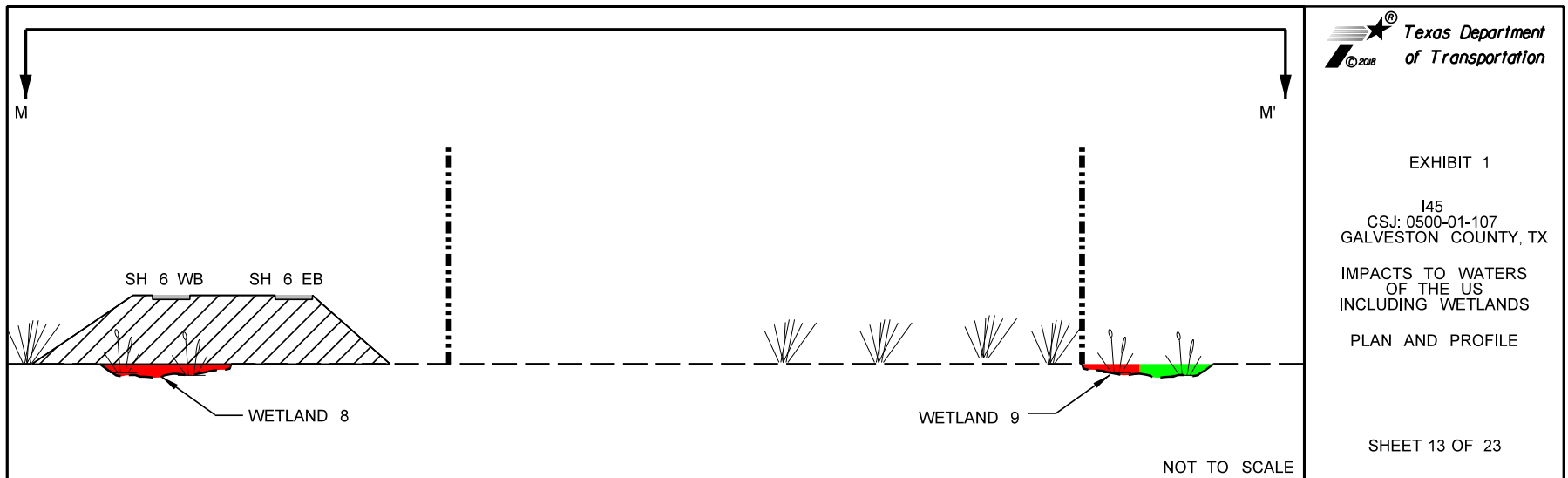
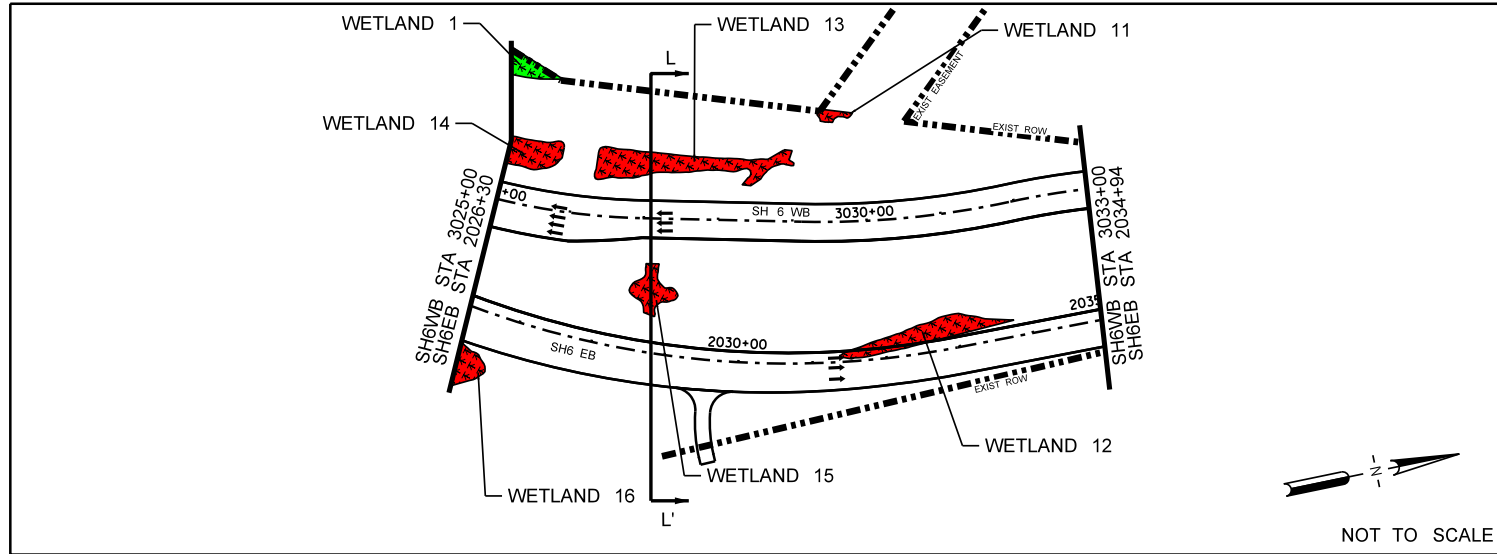


EXHIBIT 1  
I45  
CSJ: 0500-01-107  
GALVESTON COUNTY, TX  
IMPACTS TO WATERS  
OF THE US  
INCLUDING WETLANDS  
PLAN AND PROFILE



AREA LABEL	JURISDICTIONAL AREA (AC.)	NORTHING	EASTING	TEMP. IMPACT (AC)	REASON FOR TEMP IMPACT	PERM. IMPACT (AC)	AMOUNT OF FILL (CY)	REASON FOR PERM IMPACT
WETLAND 1	2.391	29.335061	-94.937999	1.413	TEMP. ACCESS	0.978	1578	ROADWAY FILL
WETLAND 11	0.012	29.332894	-94.932371	0.000	N/A	0.012	19	ROADWAY FILL
WETLAND 12	0.099	29.333032	-94.931380	0.000	N/A	0.099	160	ROADWAY FILL
WETLAND 13	0.152	29.332321	-94.932318	0.000	N/A	0.152	245	ROADWAY FILL
WETLAND 14	0.31	29.331533	-94.932771	0.000	N/A	0.310	500	ROADWAY FILL
WETLAND 15	0.049	29.332090	-94.931831	0.000	N/A	0.049	79	ROADWAY FILL
WETLAND 16	0.557	29.330676	-94.931741	0.000	N/A	0.557	899	ROADWAY FILL

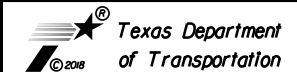
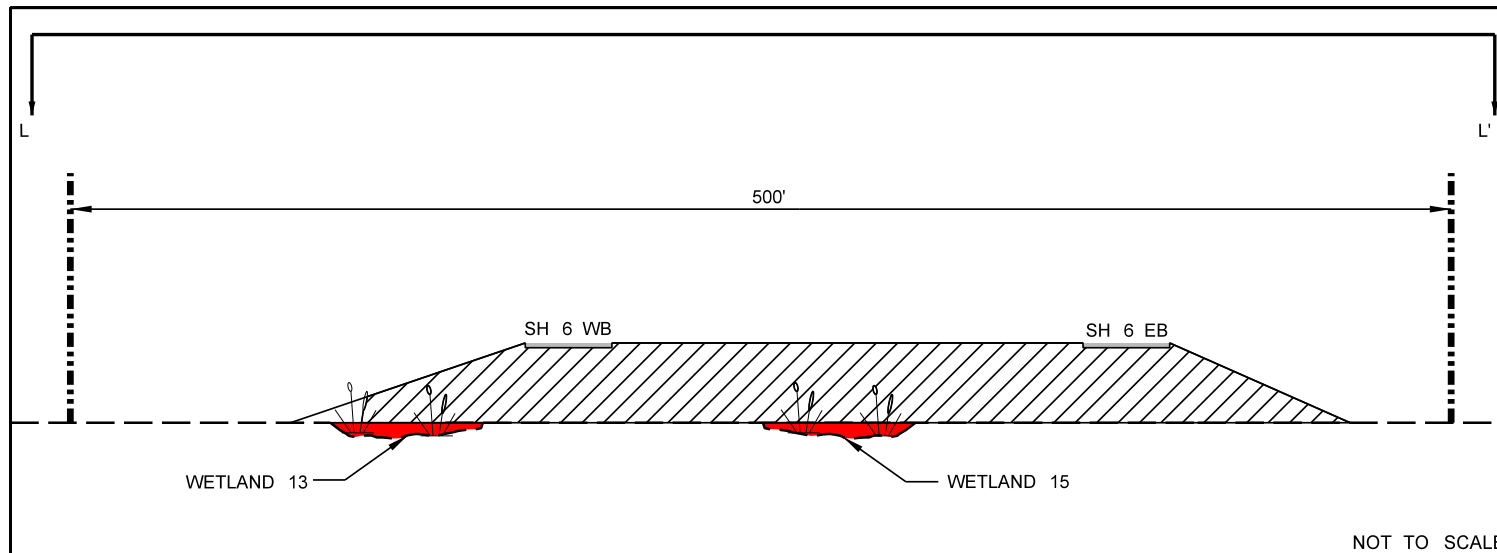


EXHIBIT 1

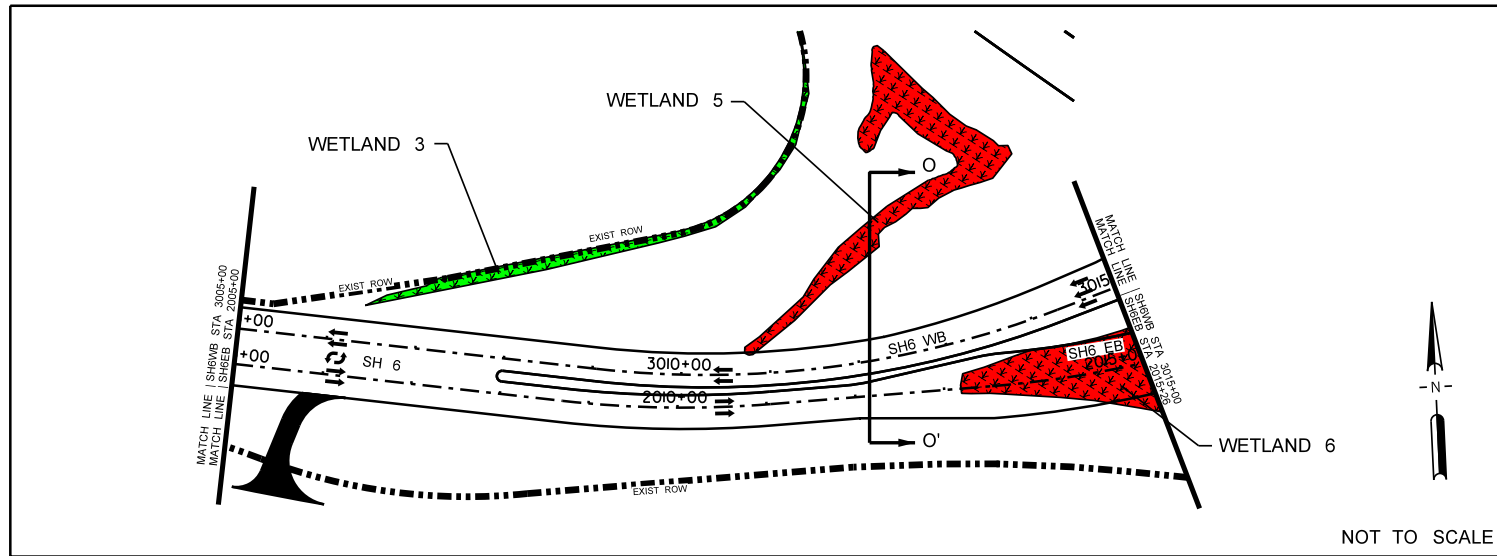
I45  
CSJ: 0500-01-107  
GALVESTON COUNTY, TX

IMPACTS TO WATERS  
OF THE US  
INCLUDING WETLANDS

PLAN AND PROFILE

SHEET 14 OF 23

NOT TO SCALE



AREA LABEL	JURISDICTIONAL AREA (AC.)	NORTHING	EASTING	TEMP. IMPACT (AC)	REASON FOR TEMP IMPACT	PERM. IMPACT (AC)	AMOUNT OF FILL (CY)	REASON FOR PERM IMPACT
WETLAND 3	0.508	29.332510	-94.934890	0.135	TEMP. ACCESS	0.373	602	ROADWAY FILL
WETLAND 5	0.346	29.330659	-94.935655	0.000	N/A	0.346	558	ROADWAY FILL
WETLAND 6	0.524	29.329943	-94.934955	0.000	N/A	0.524	845	ROADWAY FILL

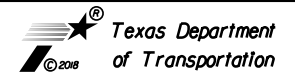
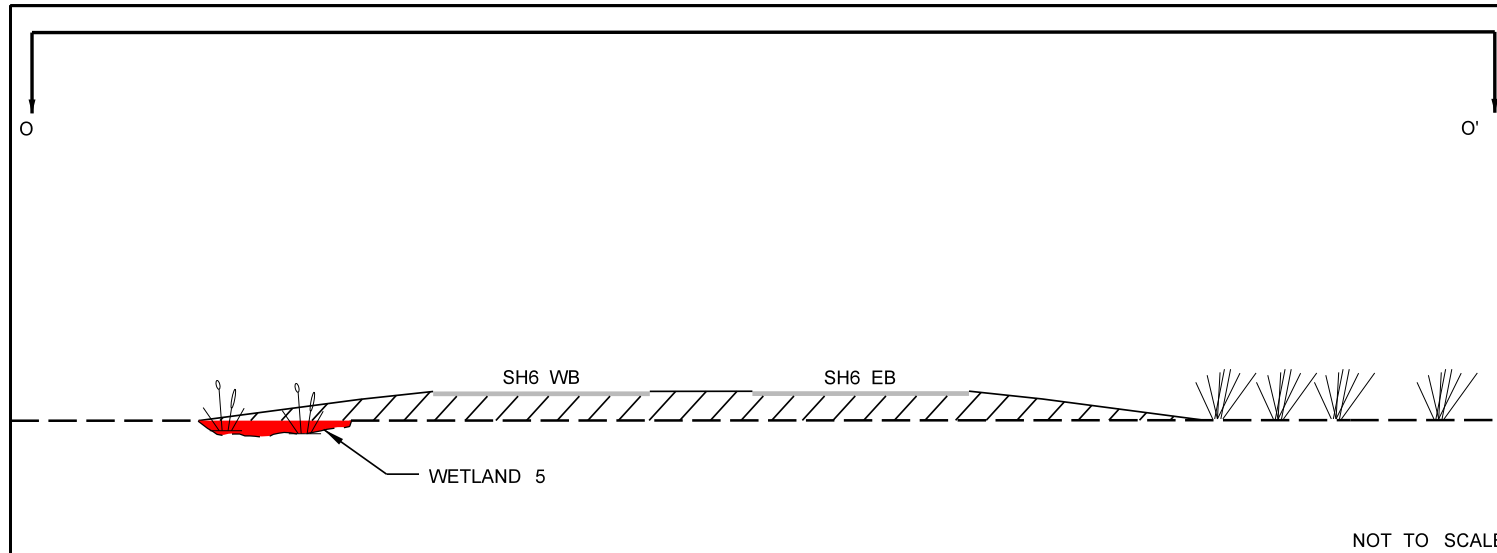
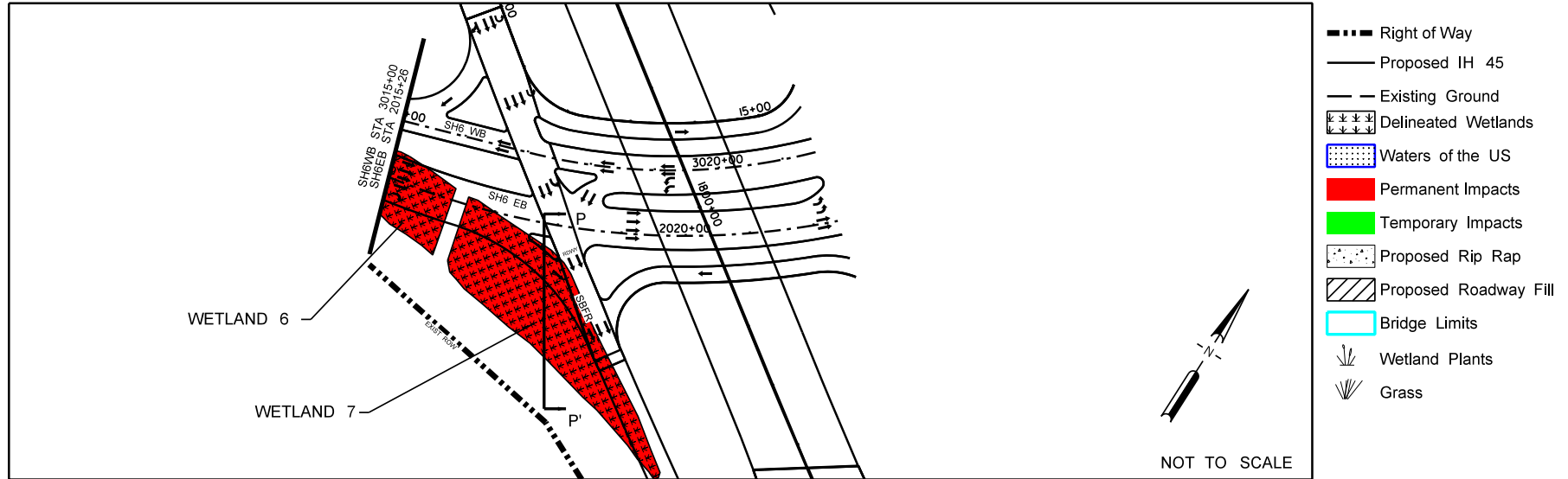


EXHIBIT 1

I45  
CSJ: 0500-01-107  
GALVESTON COUNTY, TX

IMPACTS TO WATERS OF THE US INCLUDING WETLANDS

PLAN AND PROFILE



AREA LABEL	JURISDICTIONAL AREA (AC.)	NORTHING	EASTING	TEMP. IMPACT (AC)	REASON FOR TEMP IMPACT	PERM. IMPACT (AC)	AMOUNT OF FILL (CY)	REASON FOR PERM IMPACT
WETLAND 6	0.524	29.329943	-94.934955	0.000	N/A	0.524	845	ROADWAY FILL
WETLAND 7	0.969	29.329710	-94.933821	0.000	N/A	0.969	1563	ROADWAY FILL

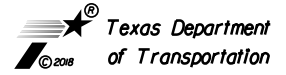
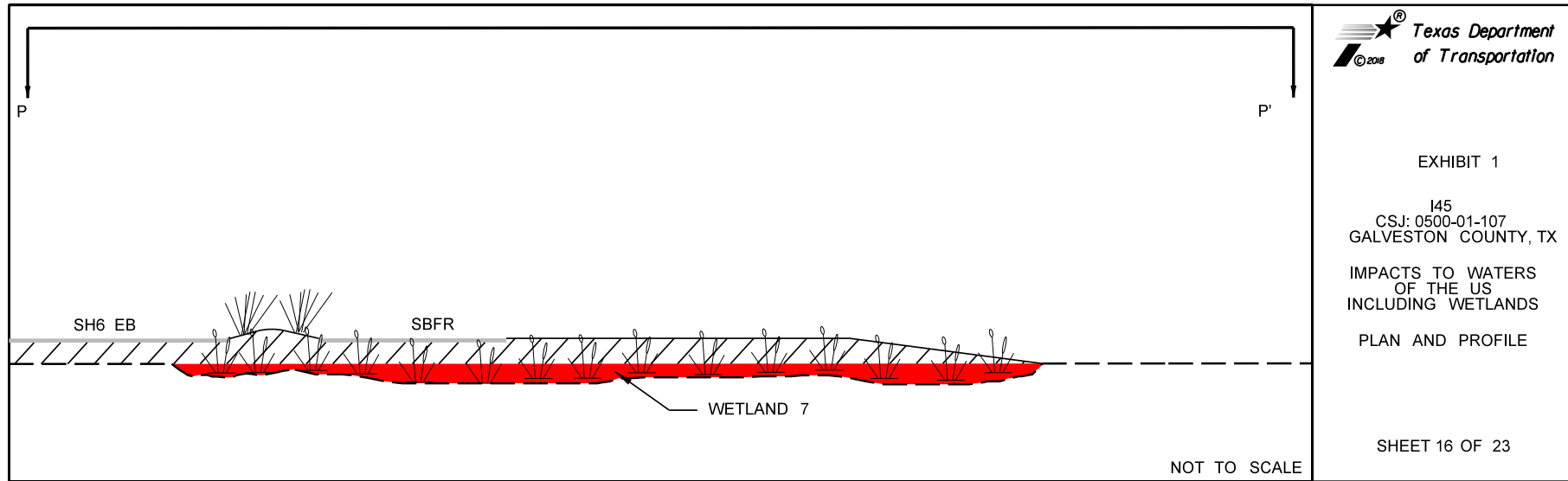


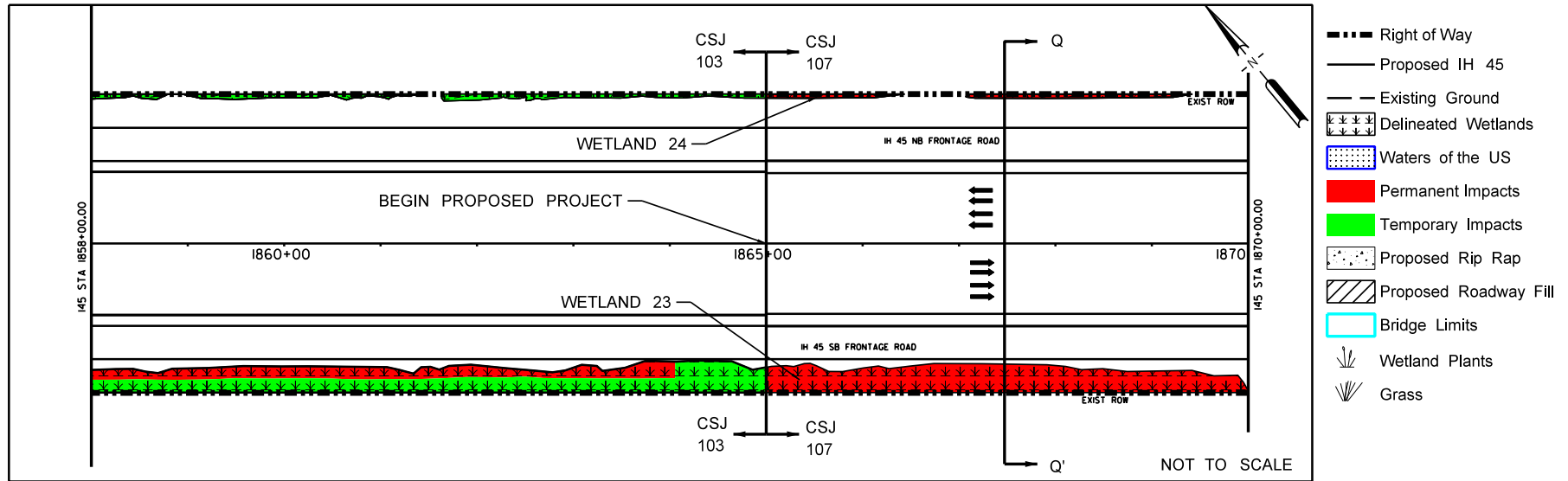
EXHIBIT 1

I45  
CSJ: 0500-01-107  
GALVESTON COUNTY, TX

IMPACTS TO WATERS  
OF THE US  
INCLUDING WETLANDS

PLAN AND PROFILE

Received 2020-04-22



AREA LABEL	JURISDICTIONAL AREA (AC.)	NORTHING	EASTING	TEMP. IMPACT (AC)	REASON FOR TEMP IMPACT	PERM. IMPACT (AC)	AMOUNT OF FILL (CY)	REASON FOR PERM IMPACT
WETLAND 23	1.476	29.319630	-94.920354	0.865	TEMP. ACCESS	0.611	986	ROADWAY FILL
WETLAND 24	0.112	29.318628	-94.917598	0.100	TEMP. ACCESS	0.012	19	ROADWAY FILL

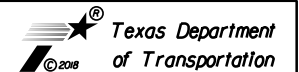
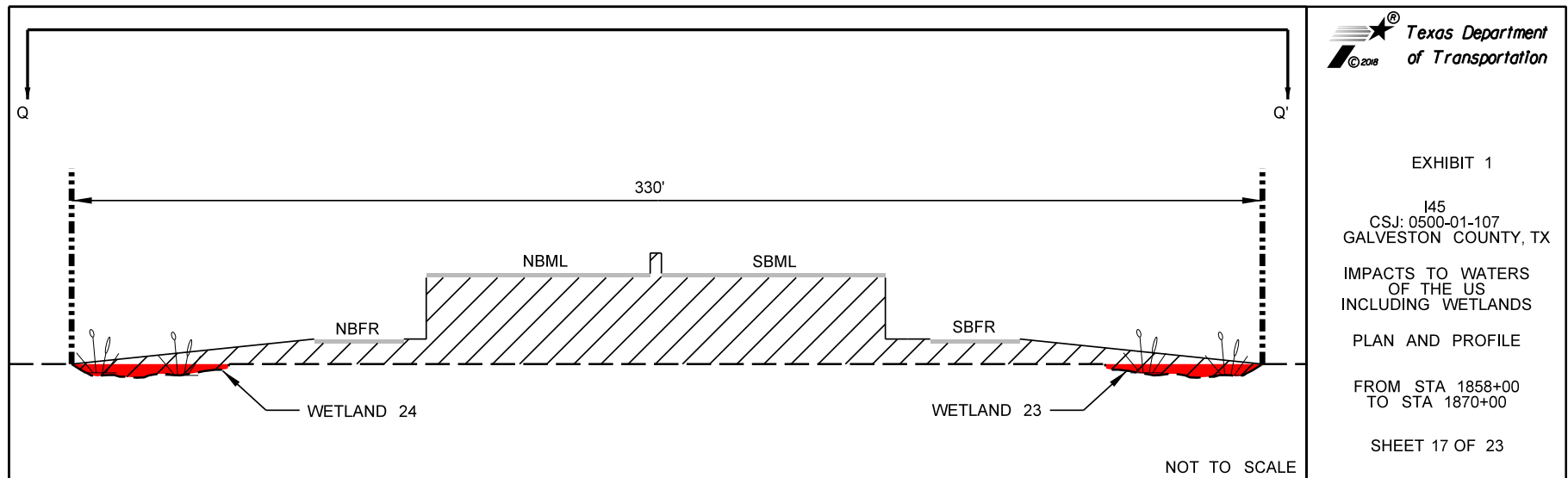


EXHIBIT 1

I45  
CSJ: 0500-01-107  
GALVESTON COUNTY, TX

IMPACTS TO WATERS  
OF THE US  
INCLUDING WETLANDS

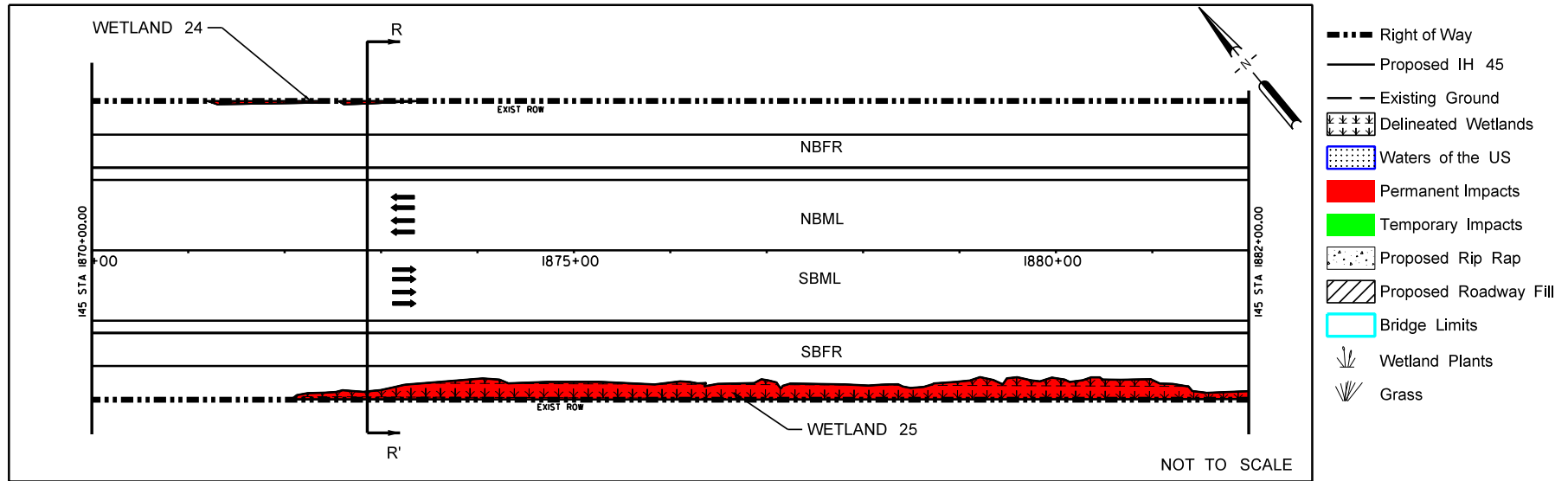
PLAN AND PROFILE

FROM STA 1858+00  
TO STA 1870+00

SHEET 17 OF 23

NOT TO SCALE

Received 2020-04-22



AREA LABEL	JURISDICTIONAL AREA (AC.)	NORTHING	EASTING	TEMP. IMPACT (AC)	REASON FOR TEMP IMPACT	PERM. IMPACT (AC)	AMOUNT OF FILL (CY)	REASON FOR PERM IMPACT
WETLAND 24	0.112	29.318628	-94.917598	0.100	TEMP. ACCESS	0.012	19	ROADWAY FILL
WETLAND 25	2.065	29.312403	-94.911694	0.000	N/A	1.895	3057	ROADWAY FILL

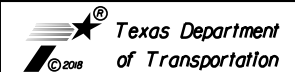
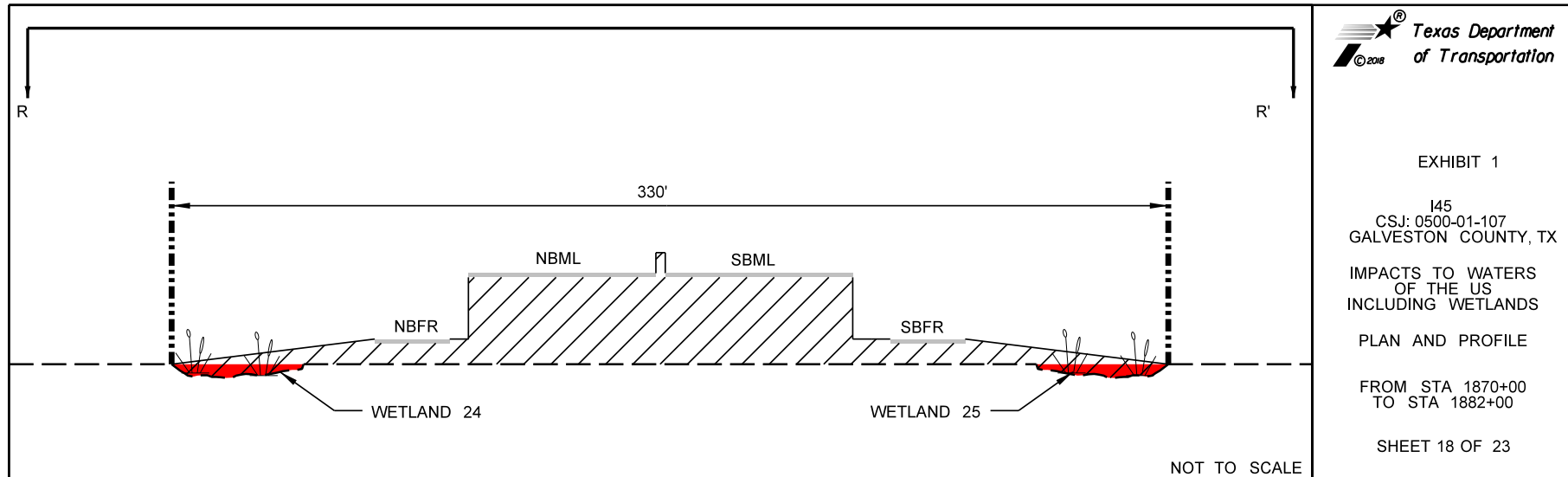


EXHIBIT 1

I45  
CSJ: 0500-01-107  
GALVESTON COUNTY, TX

IMPACTS TO WATERS  
OF THE US  
INCLUDING WETLANDS

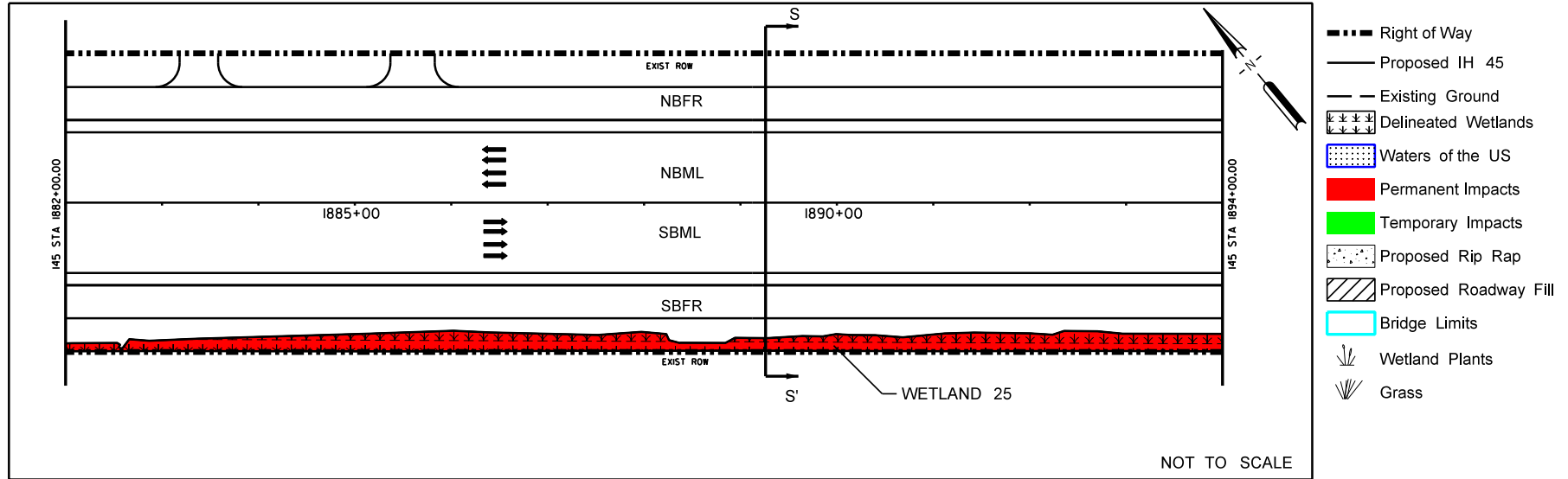
PLAN AND PROFILE

FROM STA 1870+00  
TO STA 1882+00

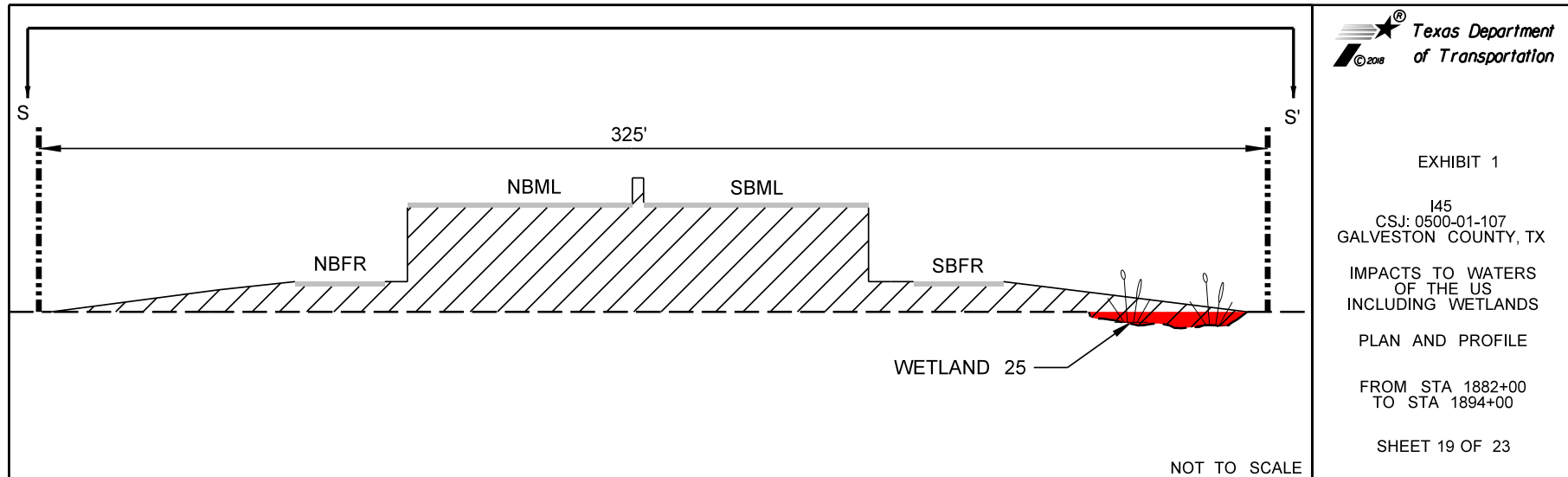
SHEET 18 OF 23



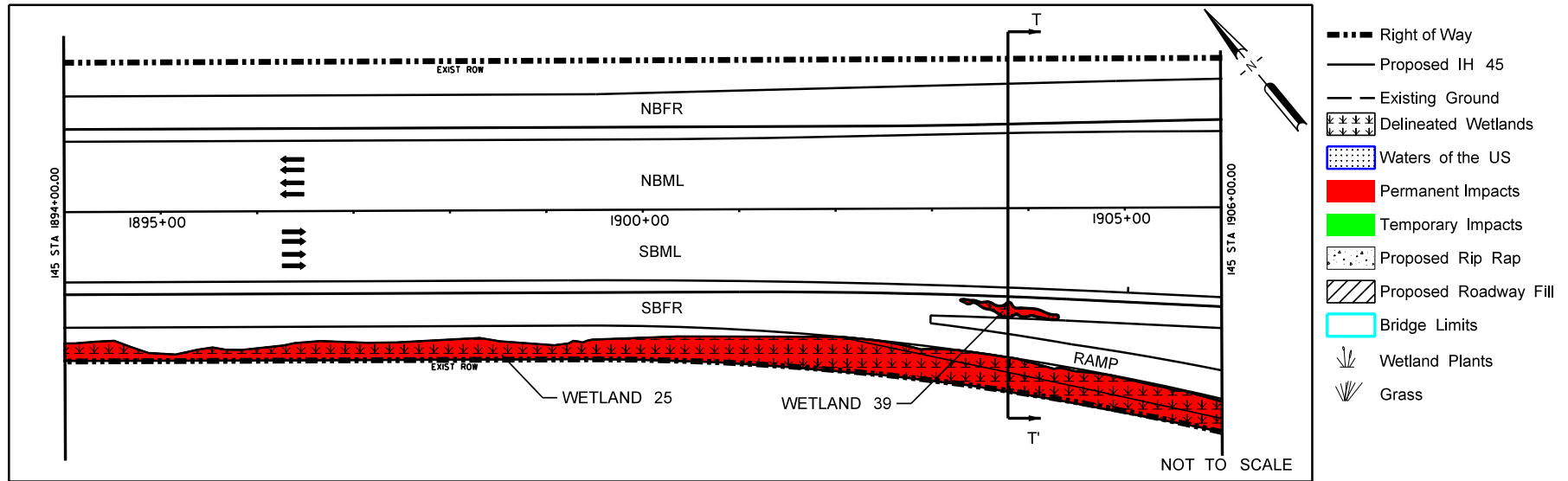
Received 2020-04-22



AREA LABEL	JURISDICTIONAL AREA (AC.)	NORTHING	EASTING	TEMP. IMPACT (AC)	REASON FOR TEMP IMPACT	PERM. IMPACT (AC)	AMOUNT OF FILL (CY)	REASON FOR PERM IMPACT
WETLAND 25	2.065	29.312403	-94.911694	0.000	N/A	1.895	3057	ROADWAY FILL



Received 2020-04-22



AREA LABEL	JURISDICTIONAL AREA (AC.)	NORTHING	EASTING	TEMP. IMPACT (AC)	REASON FOR TEMP IMPACT	PERM. IMPACT (AC)	AMOUNT OF FILL (CY)	REASON FOR PERM IMPACT
WETLAND 25	2.065	29.312403	-94.911694	0.000	N/A	1.895	3057	ROADWAY FILL
WETLAND 39	0.016	29.311148	-94.909421	0.000	N/A	0.016	26	ROADWAY FILL

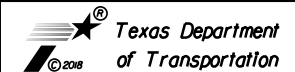
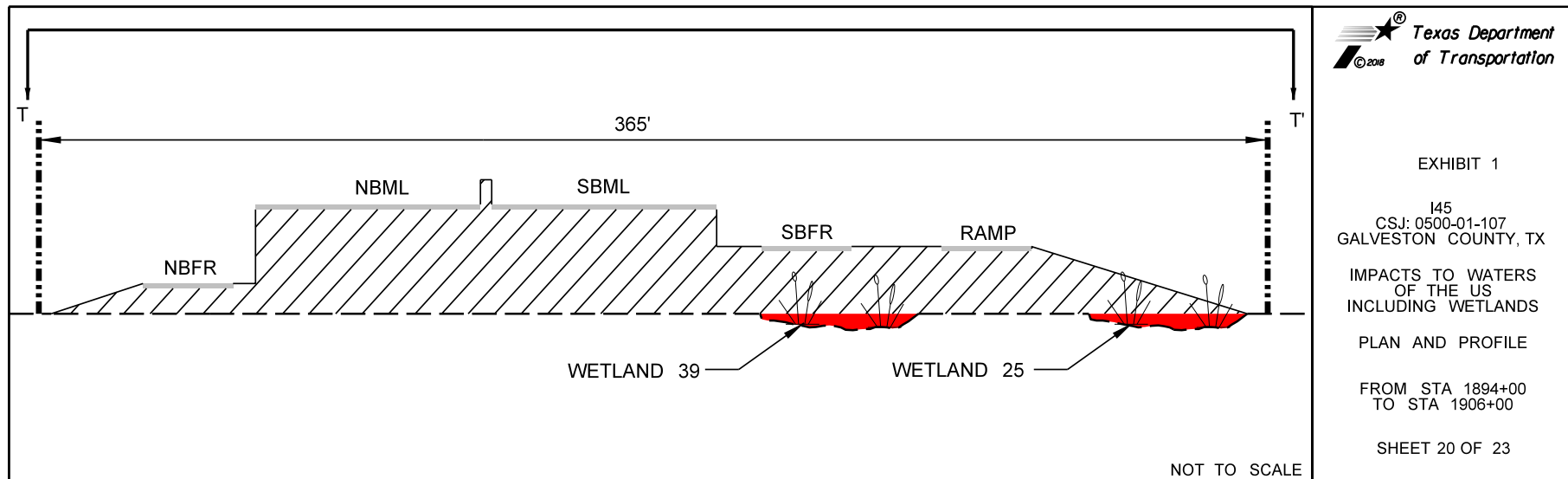


EXHIBIT 1

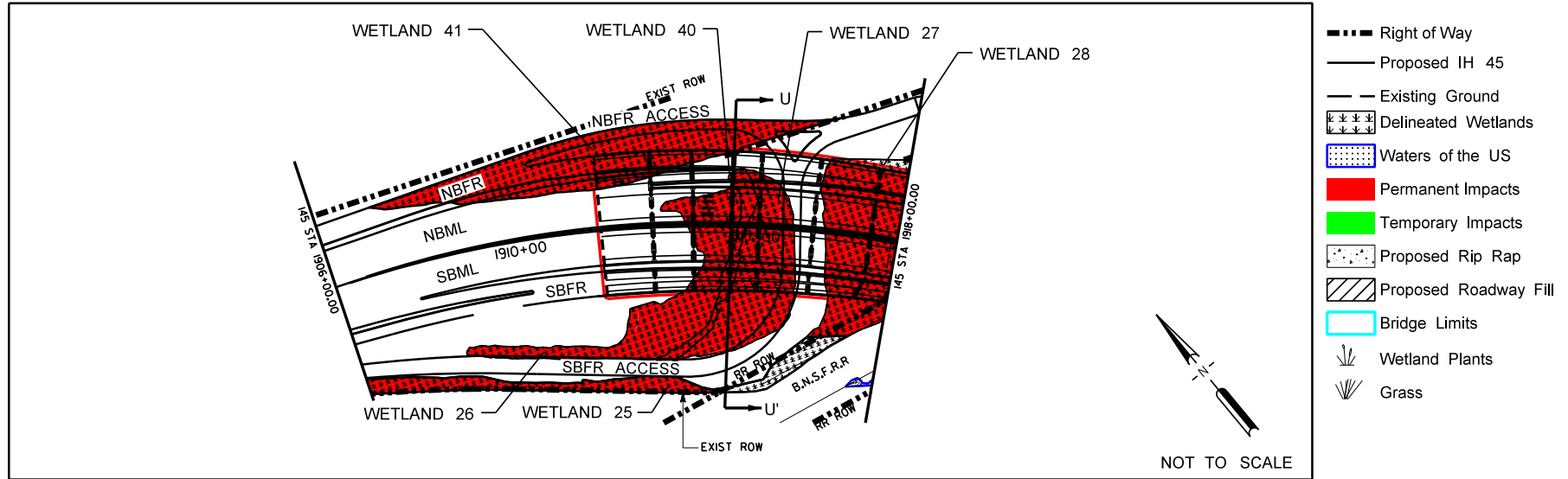
I45  
CSJ: 0500-01-107  
GALVESTON COUNTY, TX

IMPACTS TO WATERS OF THE US INCLUDING WETLANDS

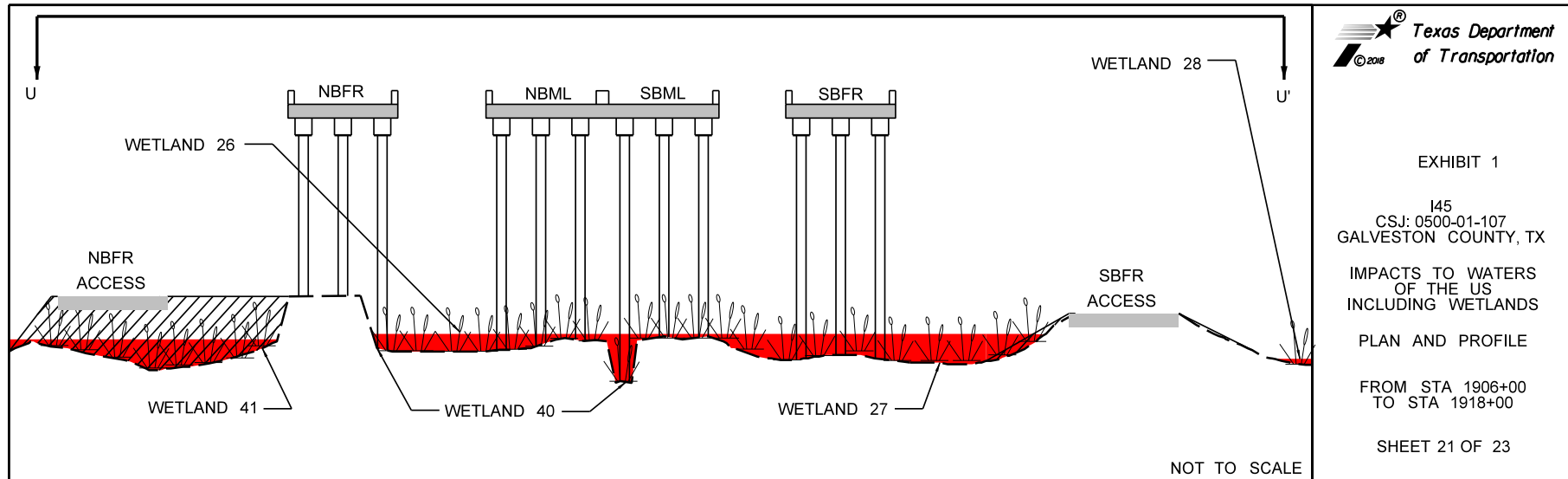
PLAN AND PROFILE

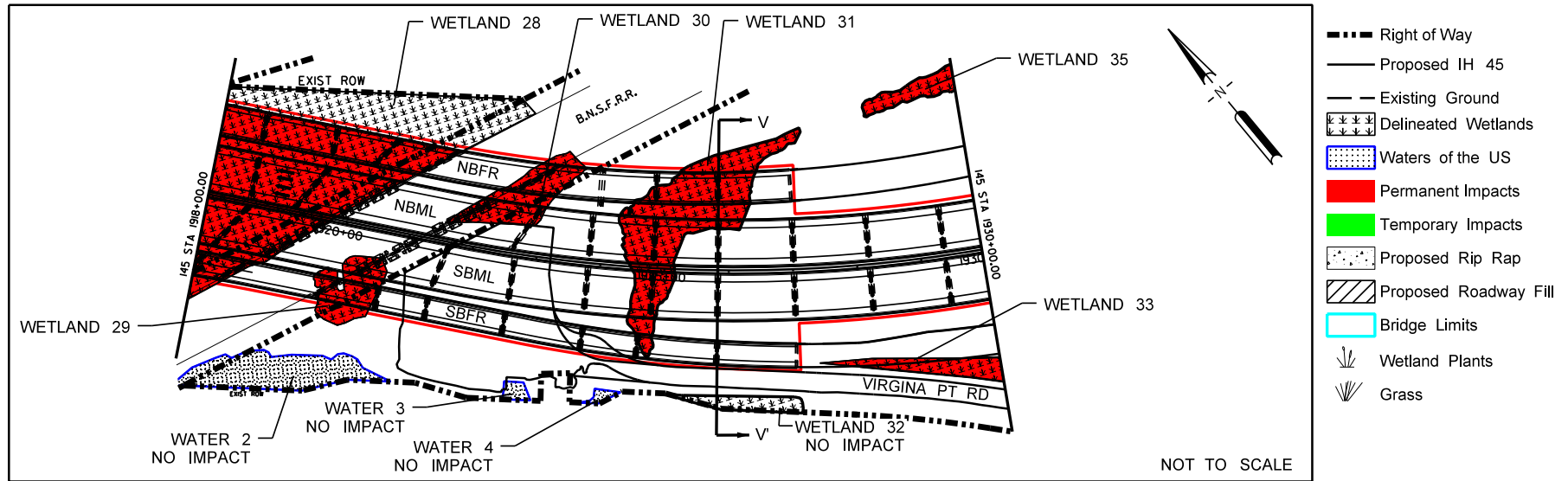
FROM STA 1894+00 TO STA 1906+00

SHEET 20 OF 23



AREA LABEL	JURISDICTIONAL AREA (AC.)	NORTHING	EASTING	TEMP. IMPACT (AC)	REASON FOR TEMP IMPACT	PERM. IMPACT (AC)	AMOUNT OF FILL (CY)	REASON FOR PERM IMPACT
WETLAND 25	2.065	29.312403	-94.911694	0.000	N/A	1.895	3057	ROADWAY FILL
WETLAND 26	1.032	29.309445	-94.907702	0.000	N/A	1.032	1665	BRIDGE INSTALL
WETLAND 27	0.935	29.308924	-94.907313	0.000	N/A	0.935	1508	BRIDGE INSTALL
WETLAND 28	3.153	29.308123	-94.906433	0.000	N/A	2.496	4026	BRIDGE INSTALL
WETLAND 40	0.213	29.309133	-94.907324	0.000	N/A	0.213	344	ROADWAY FILL
WETLAND 41	1.632	29.309980	-94.907106	0.000	N/A	1.632	2633	ROADWAY FILL





AREA LABEL	JURISDICTIONAL AREA (AC.)	NORTHING	EASTING	TEMP. IMPACT (AC)	REASON FOR TEMP IMPACT	PERM. IMPACT (AC)	AMOUNT OF FILL (CY)	REASON FOR PERM IMPACT
WETLAND 28	3.153	29.308123	-94.906433	0.000	N/A	2.496	4026	BRIDGE INSTALL
WETLAND 29	0.188	29.307595	-94.906665	0.000	N/A	0.188	303	ROADWAY FILL
WETLAND 30	0.239	29.307162	-94.905838	0.000	N/A	0.239	386	ROADWAY FILL
WETLAND 31	0.691	29.306507	-94.905542	0.000	N/A	0.691	1115	BRIDGE INSTALL
WETLAND 33	0.691	29.304695	-94.905164	0.000	N/A	0.691	1115	ROADWAY FILL
WETLAND 35	0.781	29.305197	-94.903560	0.000	N/A	0.781	1260	ROADWAY FILL

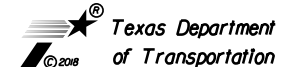
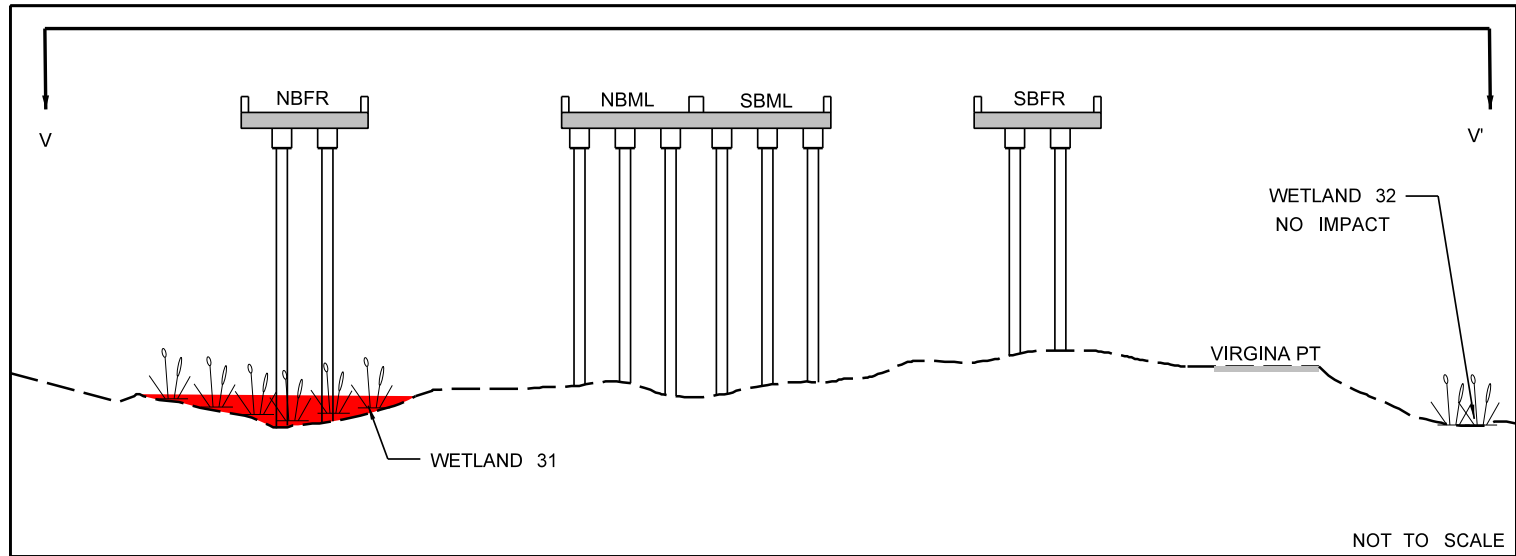
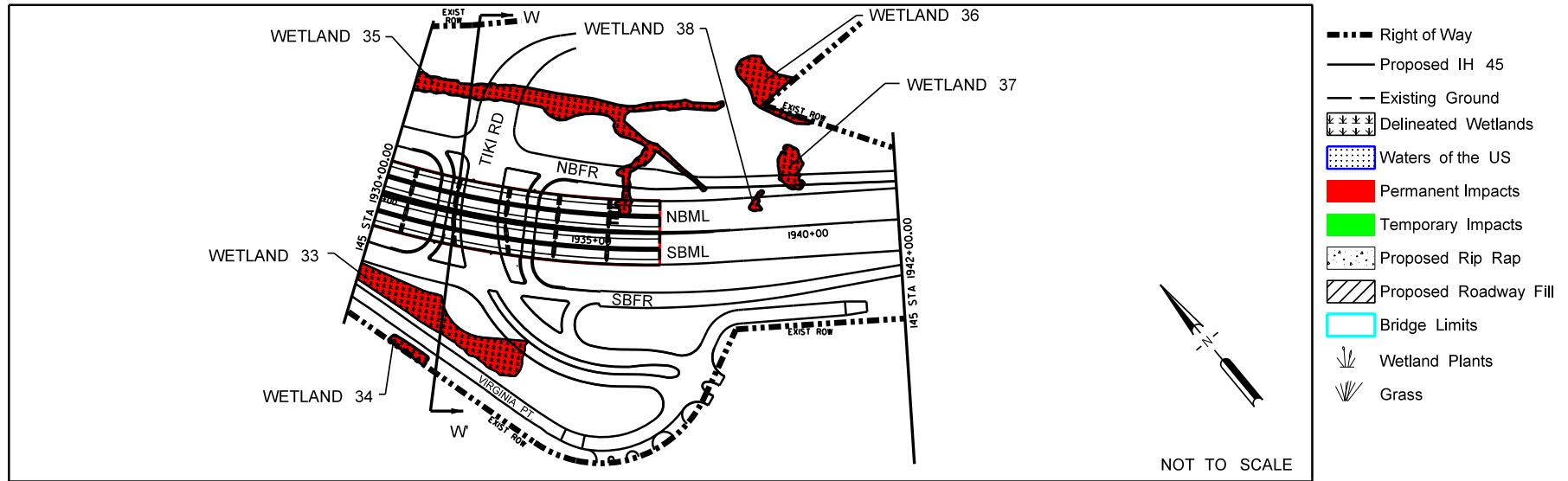


EXHIBIT 1  
 145  
 CSJ: 0500-01-107  
 GALVESTON COUNTY, TX  
 IMPACTS TO WATERS  
 OF THE US  
 INCLUDING WETLANDS  
 PLAN AND PROFILE  
 FROM STA 1918+00  
 TO STA 1930+00  
 SHEET 22 OF 23

NOT TO SCALE



AREA LABEL	JURISDICTIONAL AREA (AC.)	NORTHING	EASTING	TEMP. IMPACT (AC)	REASON FOR TEMP IMPACT	PERM. IMPACT (AC)	AMOUNT OF FILL (CY)	REASON FOR PERM IMPACT
WETLAND 33	0.691	29.304695	-94.905164	0.000	N/A	0.691	1115	ROADWAY FILL
WETLAND 34	0.049	29.304417	-94.905373	0.000	N/A	0.049	79	ROADWAY FILL
WETLAND 35	0.781	29.305197	-94.903560	0.000	N/A	0.781	1260	ROADWAY FILL
WETLAND 36	0.216	29.304565	-94.902117	0.000	N/A	0.216	348	ROADWAY FILL
WETLAND 37	0.1019	29.304064	-94.902305	0.000	N/A	0.102	165	ROADWAY FILL
WETLAND 38	0.016	29.303996	-94.902640	0.000	N/A	0.016	26	ROADWAY FILL

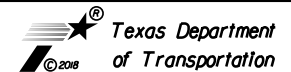
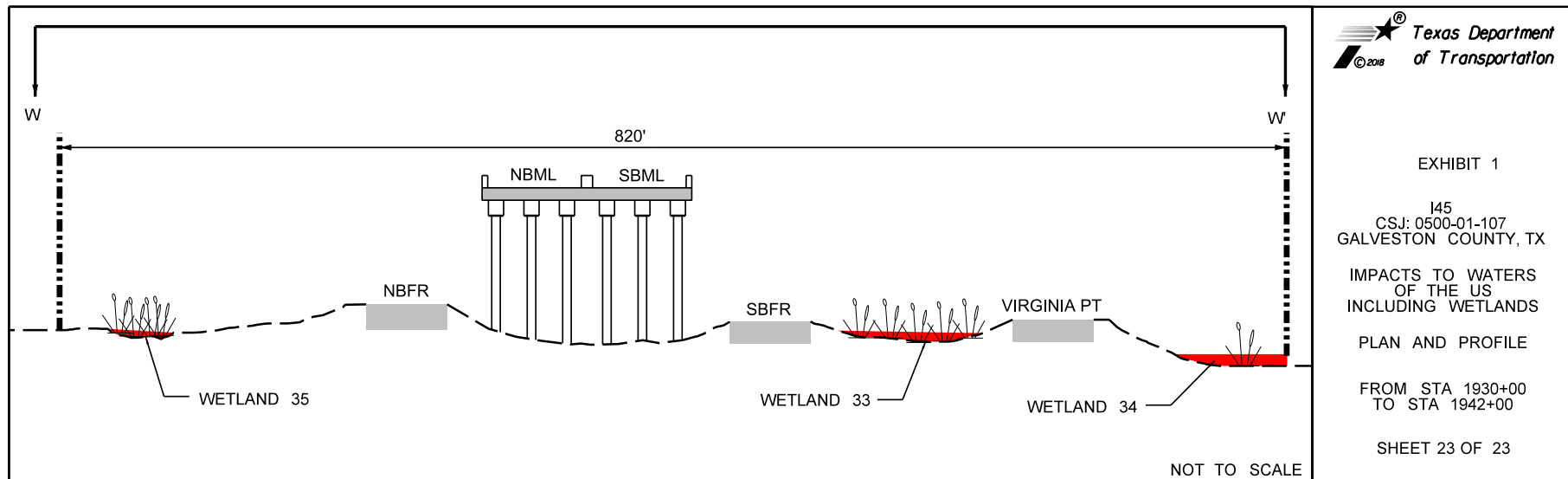


EXHIBIT 1

I45  
CSJ: 0500-01-107  
GALVESTON COUNTY, TX

IMPACTS TO WATERS  
OF THE US  
INCLUDING WETLANDS

PLAN AND PROFILE

FROM STA 1930+00  
TO STA 1942+00

SHEET 23 OF 23